

**NOTICE!!**

**These documents have been scanned!**

**Do not place un-scanned documents beneath this notice!**

**Do not remove this notice from this file!**

GPO Jacket No. 560-102  
Print Order 61540  
Rise Business Services, LLC  
Job=AZ15 5/14/2019



Box Number= AZ15046



Claim Begin-End: AMC416703-AMC416708

1 Initial Receipt



AZ15046-15

AMC416191-AMC416869

**United States Department of the Interior**  
**Bureau of Land Management**  
 LANDS/RECREATION & PLANNING  
 ONE N CENTRAL AVE  
 PHOENIX, AZ 85004 -2203  
 Phone: 602-417-9200

Receipt

No:

2610315

<b>Transaction #:</b> 2690476	<b>ENTERED INTO COMPUTER</b>
<b>Date of Transaction:</b> 07/17/2012	
<b>CUSTOMER:</b> JUL 18 2012 <i>js</i>	
STEVE KAROLYI PO BOX 74353 PHOENIX,AZ 85087-1006 US	

LINE #	QTY	DESCRIPTION	REMARKS	UNIT PRICE	TOTAL
1	6.00	LOCATABLE MINERALS / MINING CLAIMS-NEW,UNADJUD, ONE OR MORE AUTH NOS / NEW MINING CLAIM LOCATION FEE \$34 <b>CASES:</b> AMC416703/\$34.00, AMC416704/\$34.00, AMC416705/ \$34.00, AMC416706/\$34.00, AMC416707/\$34.00, AMC416708/ \$34.00		- n/a -	204.00
2	6.00	LOCATABLE MINERALS / MINING CLAIMS-NEW,UNADJUD, ONE OR MORE AUTH NOS / NEW MINING CLAIM MAINT FEE \$140 <b>CASES:</b> AMC416703/\$140.00, AMC416704/\$140.00, AMC416705/\$140.00, AMC416706/\$140.00, AMC416707/\$140.00, AMC416708/\$140.00		- n/a -	840.00
3	6.00	LOCATABLE MINERALS / MINING CLAIMS-NEW,UNADJUD, ONE OR MORE AUTH NOS / NEW MINING CLAIM PROCESSING FEE \$15 <b>CASES:</b> AMC416703/\$15.00, AMC416704/\$15.00, AMC416705/ \$15.00, AMC416706/\$15.00, AMC416707/\$15.00, AMC416708/ \$15.00		- n/a -	90.00
<b>TOTAL:</b>					<b>\$1,134.00</b>

PAYMENT INFORMATION				
1	AMOUNT:	1134.00	POSTMARKED:	N/A
	TYPE:	CHECK	RECEIVED:	07/17/2012
	CHECK NO:	8148		
	NAME:	KAROLYI, STEVE PO BOX 74353 PHOENIX AZ 85087-1006 US		

REMARKS

This receipt was generated by the automated BLM Collections and Billing System and is a paper representation of a portion of the official electronic record contained therein.

**NOTICE!!**

**These documents have been scanned!**

**Do not place un-scanned documents beneath this notice!**

**Do not remove this notice from this file!**

GPO Jacket No. 560-102  
Print Order 61540  
Rise Business Services, LLC  
Job=AZ15 5/14/2019



Box Number= AZ15046



Claim Begin-End: AMC416703-AMC416708

2 Correspondence



AZ15046-15

AMC416191-AMC416869



# United States Department of the Interior



BUREAU OF LAND MANAGEMENT  
Arizona State Office  
One North Central Avenue, Suite 800  
Phoenix, Arizona 85004-4427  
[www.blm.gov/az/](http://www.blm.gov/az/)

DEC 20 2017

In Reply Refer To:  
3830 (9200) PB  
AMC414381, AMC416703, AMC416904

CERTIFIED MAIL - RETURN RECEIPT REQUESTED No. 7017 0190 0000 4056 5997

## DECISION

NICHOLAS BURUSE : This decision affects those claims shown  
PO BOX 606 : in the block below.  
TONOPAH, AZ 85354-0606 :

---

AMC414381 – AMC414383, AMC416703, AMC416704, AMC416706, AMC416905  
BLACK PEARL #1, BLACK PEARL #2, BLACK PEARL #3, BLACK PEARL #4, BLACK  
PEARL #5, BLACK PEARL #7, BLACK PEARL #9

---

## MINING CLAIMS DECLARED FORFEITED

The mining claims listed above have been declared forfeited as of September 1, 2017, for failure to timely file the required maintenance fee payment or small miner's maintenance fee waiver (waiver).

Claimants are required to pay an annual non-refundable maintenance fee of \$155 per 20 acres or portion thereof, or submit a waiver, on or before September 1 of each year. These requirements were established by 30 U.S.C. 28f-1, as amended, and 43 CFR 3834 and 3835.

Our records do not show receipt of a maintenance fee payment or small miner waiver filed on or before the due date. Therefore, the claims listed above are forfeited.

## Reclamation Requirements

This decision does not relieve you of the liability for reclamation of all areas disturbed by your activities on lands covered by the subject mining claim(s) and/or site(s). After you complete the reclamation, you must notify the authorized officer of the appropriate surface managing agency so that the authorized officer may conduct a final site inspection and determine whether you may be released from liability. If you fail to reclaim the land to the satisfaction of the authorized officer,

the surface management agency may cite you for noncompliance under its surface management regulations. For land administered by the Bureau of Land Management (BLM), if you fail to reclaim the land to the satisfaction of the authorized officer as required in 43 CFR Subpart 3809, BLM will issue an order of noncompliance under 43 CFR 3809.601(a). If you fail to comply with the non-compliance order, BLM may take further action under 43 CFR 3809.604. Failure to conduct reclamation is a prohibited act that may subject you to criminal penalties. See 43 CFR 3809.605(h) and 43 CFR 3809.700.

### Appeal Procedures

This decision may be appealed to the Interior Board of Land Appeals, Office of the Secretary, in accordance with the regulations contained in 43 CFR, Part 4, and the enclosed Form 1842-1. If an appeal is taken, your notice of appeal must be filed in this office (at the above address) within 30 days from receipt of this decision. The appellant has the burden of showing that the decision appealed from is in error.


If you wish to file a petition pursuant to regulation 43 CFR 4.21 (58 FR 4939, January 19, 1993) for a stay of the effectiveness of this decision during the time that your appeal is being reviewed by the Board, the petition for a stay must accompany your notice of appeal. A petition for a stay is required to show sufficient justification based on the standards listed below. Copies of the notice of appeal and petition for a stay **must** also be submitted to each party named in this decision and to the Interior Board of Land Appeals and to the appropriate Office of the Solicitor (see 43 CFR 4.413) at the same time the original documents are filed with this office. If you request a stay, you have the burden of proof to demonstrate that a stay should be granted.

### Standards for Obtaining a Stay

Except as otherwise provided by law or other pertinent regulation, a petition for a stay of a decision pending appeal shall show sufficient justification based on the following standards:

- (1) The relative harm to the parties if the stay is granted or denied,
- (2) The likelihood of the appellant's success on the merits,
- (3) The likelihood of immediate and irreparable harm if the stay is not granted, and
- (4) Whether the public interest favors granting the stay.

Please include your AMC serial number(s) on all correspondence. If additional information is required, please call Pauline Brown at 602-417-9360.



Lucas Lucero  
Deputy State Director  
Lands, Minerals, and Energy Division

Enclosure

**SENDER: COMPLETE THIS SECTION**

- Complete items 1, 2, and 3.
- Print your name and address on the reverse so that we can return the card to you.
- Attach this card to the back of the mailpiece, or on the front if space permits.

1  
NICHOLAS BURUSE  
PO BOX 606  
TONOPAH AZ 85354-0606  
9200/PB/AMC414381, AMC416703,  
AMC416904



9590 9402 2630 6336 1239 53

7017 0190 0000 4056 5997  
(Transfer from service label)

PS Form 3811, July 2015 PSN 7530-02-000-9053

**COMPLETE THIS SECTION ON DELIVERY**

A. Signature

X

Agent

Addressee

B. Received by (Printed Name)

C. Date of Delivery

D. Is delivery address different from item 1?  Yes  
If YES, enter delivery address below:  No

3. Service Type

- Adult Signature
- Adult Signature Restricted Delivery
- Certified Mail®
- Certified Mail Restricted Delivery
- Collect on Delivery
- Collect on Delivery Restricted Delivery
- Insured Mail
- Registered Mail Express®
- Registered Mail™
- Registered Mail Restricted Delivery
- Return Receipt for Merchandise
- Signature Confirmation™
- Signature Confirmation Restricted Delivery

Domestic Return Receipt

USPS TRACKING#



First-Class Mail  
Postage & Fees Paid  
USPS  
Permit No. G-10

9590 9402 2630 6336 1239 53

United States  
Postal Service

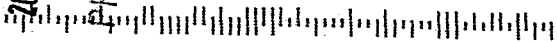
• Sender: Please print your name, address, and ZIP+4® in this box•

RECEIVED  
BLM AZ STATE OFFICE

2017 DEC 27 A 8:30

U.S. DEPARTMENT OF THE INTERIOR  
BUREAU OF LAND MANAGEMENT  
ARIZONA STATE OFFICE  
ONE NORTH CENTRAL AVENUE, SUITE 800  
PHOENIX, AZ 85004-4427

PHOENIX, AZ





# United States Department of the Interior



## BUREAU OF LAND MANAGEMENT

Arizona State Office

One North Central Avenue, Suite 800

Phoenix, Arizona 85004-4427

[www.blm.gov/az/](http://www.blm.gov/az/)

NOV 14 2016

In Reply Refer To:  
3800 (9200) RE  
AMC416703

CERTIFIED MAIL - RETURN RECEIPT REQUESTED No. 7016 2070 0000 4805 8745

### DECISION

ZORAN MARKOVIC : This decision affects those claims shown  
2900 W IRVING PARK RD APT 204 : in the block below.  
CHICAGO, IL 60618-3563 :

---

AMC416705  
BLACK PEARL #6

---

### MINING CLAIMS DECLARED FORFEIT

The mining claims listed above have been declared forfeit as of September 1, 2016, for failure to timely file the required maintenance fee payment or small miner's maintenance fee waiver (waiver).

Claimants are required to pay an annual non-refundable maintenance fee of \$155 per 20 acres or portion thereof, or submit a waiver, on or before September 1 of each year. These requirements were established by 30 U.S.C. 28f-1, as amended, and 43 CFR 3834 and 3835.

Our records do not show receipt of a maintenance fee payment or small miner waiver filed on or before the due date. Therefore, the claims listed above are forfeit.

### Reclamation Requirements

This decision does not relieve you of the liability for reclamation of all areas disturbed by your activities on lands covered by the subject mining claim(s) and/or site(s). After you complete the reclamation, you must notify the authorized officer of the appropriate surface managing agency so that the authorized officer may conduct a final site inspection and determine whether you may be released from liability. If you fail to reclaim the land to the satisfaction of the authorized officer, the surface management agency may cite you for noncompliance under its surface management regulations. For land administered by the Bureau of Land Management (BLM), if you fail to



reclaim the land to the satisfaction of the authorized officer as required in 43 CFR Subpart 3809, BLM will issue an order of noncompliance under 43 CFR 3809.601(a). If you fail to comply with the non-compliance order, BLM may take further action under 43 CFR 3809.604. Failure to conduct reclamation is a prohibited act that may subject you to criminal penalties. See 43 CFR 3809.605(h) and 43 CFR 3809.700.

### Appeal Procedures

This decision may be appealed to the Interior Board of Land Appeals, Office of the Secretary, in accordance with the regulations contained in 43 CFR, Part 4, and the enclosed Form 1842-1. If an appeal is taken, your notice of appeal must be filed in this office (at the above address) within 30 days from receipt of this decision. The appellant has the burden of showing that the decision appealed from is in error.

If you wish to file a petition pursuant to regulation 43 CFR 4.21 (58 FR 4939, January 19, 1993) for a stay of the effectiveness of this decision during the time that your appeal is being reviewed by the Board, the petition for a stay must accompany your notice of appeal. A petition for a stay is required to show sufficient justification based on the standards listed below. Copies of the notice of appeal and petition for a stay **must** also be submitted to each party named in this decision and to the Interior Board of Land Appeals and to the appropriate Office of the Solicitor (see 43 CFR 4.413) at the same time the original documents are filed with this office. If you request a stay, you have the burden of proof to demonstrate that a stay should be granted.

### Standards for Obtaining a Stay

Except as otherwise provided by law or other pertinent regulation, a petition for a stay of a decision pending appeal shall show sufficient justification based on the following standards:

- (1) The relative harm to the parties if the stay is granted or denied,
- (2) The likelihood of the appellant's success on the merits,
- (3) The likelihood of immediate and irreparable harm if the stay is not granted, and
- (4) Whether the public interest favors granting the stay.

Please include your AMC serial number(s) on all correspondence. If additional information is required, please call Rod Ebert at 602-417-9397.




Rebecca Heick  
Deputy State Director  
Lands, Minerals, and Energy Division

Enclosure



# USPS Tracking®

Still Have Questions?  
[Browse our FAQs >](#)

 [Get Easy Tracking Updates >](#)  
Sign up for My USPS.

Tracking Number: **70162070000048058745**

## Product & Tracking Information

Postal Product:

Features:  
Certified Mail™

## Available Actions

[Text Updates](#)

[Email Updates](#)

DATE & TIME	STATUS OF ITEM	LOCATION
November 19, 2016 , 10:19 am	Delivered	CHICAGO, IL 60618
Your item was delivered at 10:19 am on November 19, 2016 in CHICAGO, IL 60618.		
November 18, 2016 , 12:06 pm	Notice Left (No Authorized Recipient Available)	CHICAGO, IL 60618
November 17, 2016 , 4:56 pm	Departed USPS Facility	CHICAGO, IL 60607
November 17, 2016 , 12:13 pm	Arrived at USPS Facility	CHICAGO, IL 60607
November 17, 2016 , 7:22 am	In Transit to Destination	
November 16, 2016 , 8:46 am	Departed USPS Facility	PHOENIX, AZ 85026
November 15, 2016 , 6:33 pm	Arrived at USPS Facility	PHOENIX, AZ 85026

## Track Another Package

Tracking (or receipt) number

[Track It](#)

## Manage Incoming Packages

Track all your packages from a dashboard  
No tracking numbers necessary



[Sign up for My USPS >](#)

### HELPFUL LINKS

- [Contact Us](#)
- [Site Index](#)
- [FAQs](#)

### ON ABOUT USPS.COM

- [About USPS Home](#)
- [Newsroom](#)
- [USPS Service Updates](#)
- [Forms & Publications](#)
- [Government Services](#)
- [Careers](#)

### OTHER USPS SITES

- [Business Customer Gateway](#)
- [Postal Inspectors](#)
- [Inspector General](#)
- [Postal Explorer](#)
- [National Postal Museum](#)
- [Resources for Developers](#)

### LEGAL INFORMATION


- [Privacy Policy](#)
- [Terms of Use](#)
- [FOIA](#)
- [No FEAR Act EEO Data](#)

Copyright © 2016 USPS. All Rights Reserved.

PHOENIX  
AZ 852  
UNITED STATES POSTAL SERVICE

04 NOV '15

PM 11 L



First-Class Mail  
Postage & Fees Paid  
USPS  
Permit No. G-10

- Sender: Please print your name, address, and ZIP+4® in this box•

UNITED STATES  
DEPARTMENT OF THE INTERIOR  
Bureau of Land Management  
Arizona State Office  
One N. Central Avenue, Suite 800  
Phoenix, AZ 85004-4427



**SENDER: COMPLETE THIS SECTION**

- Complete items 1, 2, and 3. Also complete item 4 if Restricted Delivery is desired.
- Print your name and address on the reverse so that we can return the card to you.
- Attach this card to the back of the mailpiece, or on the front if space permits.

1. Article Addressed to:

SCOTT TONEY  
 LISA LATHROP  
 16448 S 46TH WAY  
 PHOENIX, AZ 85048-0155  
 931/RE/AMC416703

2. Article Number  
 (Transfer from service label)

7014 0150 0000 5578 5668

PS Form 3811, July 2013

Domestic Return Receipt

**COMPLETE THIS SECTION ON DELIVERY**

A. Signature

X

 Agent Addressee

B. Received by (Printed Name)

C. Date of Delivery

RECEIVED  
 BLM AZ STATE OFFICE

D. Is delivery address different from item 1?  YesIf YES, enter delivery address below:  No

2015 NOV -6 P 2:04

PHOENIX, ARIZONA

3. Service Type

 Certified Mail® Priority Mail Express™ Registered Return Receipt for Merchandise Insured Mail Collect on Delivery

4. Restricted Delivery? (Extra Fee)

 Yes



# United States Department of the Interior



BUREAU OF LAND MANAGEMENT  
Arizona State Office  
One North Central Avenue, Suite 800  
Phoenix, Arizona 85004-4427  
[www.blm.gov/az/](http://www.blm.gov/az/)

OCT 29 2015

In Reply Refer To:  
3800 (9310) RE  
**AMC416703**

CERTIFIED MAIL – RETURN RECEIPT REQUESTED 7014 0150 0000 5578 5668

## NOTICE

SCOTT TONEY  
LISA LATHROP  
16448 S 46TH WAY  
PHOENIX, AZ 85048-0155

---

GOLD PENSION #2  
AMC416708

---

### Maintenance Fee Waiver Held for Rejection

This office received the Maintenance Fee Waiver Certification (waiver) for the above listed mining claim(s). The waiver is not properly completed and does not meet the annual filing requirements.

In accordance with 43 Code of Federal Regulations (CFR) 3835.10, the name, address, and original signatures of all owners of the mining claim must be included on the waiver form. Please correct the discrepancy as noted below:

Scott Toney's original signature is not on the waiver.

In order to correct the defect in the waiver, per 43 CFR 3835.93, you must provide this office with the requested information within 60 days of your receipt of this notice. If you are unable to provide this information, you have the option of paying the annual maintenance fee of \$155 per claim (\$155 per 20 acres for placer claims larger than 20 acres). If we do not receive the requested corrections within the 60 day time frame, the claim(s) will be declared forfeited and closed.

Please include your AMC serial number on all correspondence. If additional information is required, please contact Rod Ebert at 602-417-9397.

Sincerely,

A handwritten signature in cursive script that reads "Rebecca Heick".

Rebecca Heick  
Acting Deputy State Director  
Lands and Minerals Division

Enclosure(s)

UNITED STATES  
DEPARTMENT OF THE INTERIOR  
BUREAU OF LAND MANAGEMENT

538

MAINTENANCE FEE WAIVER CERTIFICATION

FORM APPROVED  
OMB NO. 1004-0114  
Expires: October 31, 2016

416703

SEE INSTRUCTIONS ON PAGE 2

1. This small miner waiver is filed for the assessment year beginning on September 1, 2015 and ending on September 1, 2016
2. The undersigned and all related parties owned ten or fewer mining claims, mill, or tunnel sites located and maintained on Federal lands in the United States of America on September 1, 2015.
3. The undersigned have performed the assessment work required by law for each mining claim listed prior to filing this waiver and understand that by filing this form, the undersigned must file an affidavit of assessment work with the Bureau of Land Management (BLM) by the December 30th following the filing of this waiver.
4. The undersigned understand that if the assessment work obligation has not yet come due under 30 U.S.C. 28 (for those claims in their first assessment year only), a notice of intent to hold reciting this condition must be recorded by the December 30th following the filing of this waiver.
5. The undersigned understand that mill and tunnel sites may also be listed on this waiver and be waived from payment of the maintenance fee, and that a notice of intent to hold for these sites is required to be filed with the BLM by the December 30th following the filing of this waiver.
6. The undersigned understand and acknowledge that pursuant to 43 U.S.C. 1212 and 18 U.S.C. 1001, the filing or recording of a false, fictitious, or fraudulent document with the BLM may result in a fine of up to \$250,000, a prison term not to exceed five years, or both.
7. The mining claims, mill or tunnel sites for which this waiver from payment of the maintenance fees is requested are:

CLAIM OR SITE NAME	BLM RECORDATION SERIAL NUMBER
1. Gold Pension #2	AMC #416708 ✓
2.	
3.	
4.	
5.	
6.	
7.	
8.	
9.	
10.	

The owner(s) (claimants) of the above mining claims and sites are:

Lisa Lathrop  
(Owner's Name - Please Print)  
16448 S. 46th Way  
(Owner's Mailing Address)

Lisa Lathrop  
(Owner's Signature)  
Phoenix AZ 85048  
(City) (State) (Zip Code)

Scott Toney  
(Owner's Name - Please Print)  
16448 S. 46th Way  
(Owner's Mailing Address)

Scott Toney  
(Owner's Signature)  
Phoenix AZ 85048  
(City) (State) (Zip Code)

\_\_\_\_\_  
(Owner's Name - Please Print)  
\_\_\_\_\_  
(Owner's Mailing Address)

\_\_\_\_\_  
(Owner's Signature)  
\_\_\_\_\_  
(City) (State) (Zip Code)

\_\_\_\_\_  
(Owner's Name - Please Print)  
\_\_\_\_\_  
(Owner's Mailing Address)

\_\_\_\_\_  
(Owner's Signature)  
\_\_\_\_\_  
(City) (State) (Zip Code)

RECEIVED  
 BLM AZ STATE OFFICE  
 PHOENIX, ARIZONA  
 AUG 31 10:30

ENTERED  
 SEP 11 2015  
 BY: RE

**NOTICE!!**

**These documents have been scanned!**

**Do not place un-scanned documents beneath this notice!**

**Do not remove this notice from this file!**

GPO Jacket No. 560-102  
Print Order 61540  
Rise Business Services, LLC  
Job=AZ15 5/14/2019



Box Number= AZ15046



Claim Begin-End: AMC416703-AMC416708

3 Transfers



AZ15046-15

AMC416191-AMC416869





DATE/TIME: 11/18/2019 1010  
FEE: \$30.00  
PAGES: 2  
FEE NUMBER: 2019-098052

416703

**Prepared By**

Name: Lisa Lathrop and Scott Toney  
Address: 14451 S. 43<sup>rd</sup> Place  
Phoenix,  
State: AZ Zip Code: 85044

**After Recording Return To**

Name: K. Mike Miller  
Address: 14246 West Franciscan Drive,  
Sun City West,  
State: AZ Zip Code: 85375

Space Above This Line for Recorder's Use

EXEMPT A.R.S. 11-1134 ALG

**ARIZONA QUIT CLAIM DEED**

STATE OF ARIZONA

Pinal COUNTY

RECEIVED  
BLM AZ STATE OFFICE  
2020 JAN 10 P 2:28  
PHOENIX, ARIZONA

KNOW ALL MEN BY THESE PRESENTS, That for and in consideration of the sum of Ten Dollars (\$10.00) in hand paid to Scott Toney and Lisa Lathrop, a grantor, residing at 14451 S. 43<sup>rd</sup> Place, County of Maricopa, City of Phoenix, State of Arizona (hereinafter known as the "Grantor(s)") hereby conveys and quitclaims to K. Mike Miller, a grantee, residing at 14246 W. Franciscan Drive, County of Maricopa, City of Sun City West, State of Arizona (hereinafter known as the "Grantee(s)") all interest which I (we) have, if any in the following described real estate, situated in Pinal County, Arizona to-wit:

Gold Claim, 40 acres, Name: GOLD PENSION #2, BLM.Serial No. 416708, Location: 30S 110E 14 006, Pinal County

**[INSERT LEGAL DESCRIPTION HERE OR ATTACH AND INSERT]**

**To have and to hold**, the same together with all and singular the appurtenances thereunto belonging or in anywise appertaining, and all the estate, right, title, interest, lien, equity and claim whatsoever for the said first party, either in law or equity, to the only proper use, benefit and behoof of the said second party forever.



ENTERED  
JAN 17 2020  
BY: RLM

*Lisa Lathrop*

Grantor's Signature

Lisa Lathrop  
Grantor's Name

14451 South 43<sup>rd</sup> Place  
Address

Phoenix, AZ 85044  
City, State & Zip

*Scott Toney*

Grantor's Signature

Scott Toney  
Grantor's Name

14451 South 43<sup>rd</sup> Place  
Address

Phoenix, AZ 85044  
City, State & Zip

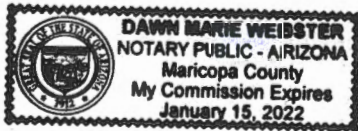
STATE OF ARIZONA)

COUNTY OF Yavapai)

I, the undersigned, a Notary Public in and for said County, in said State, hereby certify that Lisa Lathrop/Scott Toney whose names are signed to the foregoing instrument, and who is known to me, acknowledged before me on this day that, being informed of the contents of the instrument, they, executed the same voluntarily on the day the same bears date.

Given under my hand this 16 day of November, 2019.

*Dawn Marie Webster*  
Notary Public



My Commission Expires: 1/15/2022

RECEIVED  
BLM AZ STATE OFFICE  
2020 JAN 10 P 2:28  
PHOENIX, ARIZONA

*EBL* ①

**United States Department of the Interior**  
**Bureau of Land Management**  
 DIV OF LANDS, MINRLS & ENERGY  
 ONE N CENTRAL AVE  
 PHOENIX, AZ 85004 -4427  
 Phone: 602-417-9200

Receipt

No: 4659066

<b>Transaction #:</b> 4782221	
<b>Date of Transaction:</b> 01/10/2020	
CUSTOMER:	
KENNETH MIKE MILLER 14246 W FRANCISCAN DR SUN CITY WEST, AZ 85375-5228 US	

LINE #	QTY	DESCRIPTION	REMARKS	UNIT PRICE	TOTAL
1	1.00	LOCATABLE MINERALS / MINING CLAIMS- NOT NEW-UNADJUD, ONE AUTH NO. ONLY / MINING CLAIM MONEY RECEIVED CASES: AMC416708/\$30.00	TRANSFER (1)	- n/a -	30.00
<b>TOTAL:</b>					<b>\$30.00</b>

PAYMENT INFORMATION			
NOTE: Items will appear on credit card statement as "Bureau of Land Mgmt CO".			
1	AMOUNT:	30.00	POSTMARKED: N/A
	TYPE:	CREDIT CARD	RECEIVED: 01/10/2020
	NAME:	MILLER, KENNETH MIKE 14246 W FRANCISCAN DR SUN CITY WEST AZ 85375-5228 US	
	CARD NO:	XXXXXXXXXXXX9583	AUTH CODE: 010705
	NAME ON CARD:	KENNETH MILLER	
	SIGNATURE:		

REMARKS

This receipt was generated by the automated BLM Collections and Billing System and is a paper representation of a portion of the official electronic record contained therein.

212



OFFICIAL RECORDS OF  
PINAL COUNTY RECORDER  
Virginia Ross

DATE/TIME: 01/10/2020 1300  
FEE: \$30.00  
PAGES: 2  
FEE NUMBER: 2020-002519

416-703

**When Recorded Mail To:**  
K. Mike Miller & Deborah Johnson  
14246 W. Franciscan Drive  
Sun City West, Arizona, 85375

Exempt per ARS 11-1134 ~~2~~ 3

## QUITCLAIM DEED

FOR A VALUABLE CONSIDERATION, receipt of which is hereby acknowledged, **K. MIKE MILLER**, an unmarried man

Hereby remises, releases and quitclaims to **K. MIKE MILLER**, an unmarried man and **DEBORAH JOHNSON**, a married woman as her sole and separate property

Not as tenants in common and not as community property estate, but as joint tenants with right of survivorship the following described real property situated in Pinal County, State of Arizona;

GOLD CLAIM, 40 acres, Name: GOLD PENSION #2, BLM Serial No. 416708,  
Location: 30 S. 110E 14 006, Pinal County.

To have and to hold, the same together with all and singular the appurtenances thereunto belonging or in anywise appertaining, and all the estate, right, title, interest, lien, equity and claim whatsoever for the said first party, either in law or equity, to the only proper use, benefit and behoof of the said second party forever.

SUBJECT TO current taxes, assessments, reservations in patents and all easements, rights of way, encumbrances, covenants, conditions, restrictions and all other matters affecting title as may appear of record

The undersigned hereby warrants the title against all person whomsoever, subject to matters above set forth.

Dated: January 9, 2020

Grantee

K. Mike Miller

Grantor

K. Mike Miller

Deborah Johnson

Notary Page attached

PHOENIX, ARIZONA

2020 JAN 10 P 2:15

RECEIVED  
BLM AZ STATE OFFICE

ERC  
1x2

635  
396 ENTERED 3/26/2020 AM


Name of Document: Quitclaim Deed  
Date of Document: January 9, 2020  
Number of Pages: 2

STATE OF ARIZONA  
COUNTY OF PINAL

This instrument was acknowledged before me this 9<sup>th</sup> day of January, 2020 by K. Mike Miller and Deborah Johnson

Signature Susan C Insalaco  
Notary

My Commission Expires: June 16, 2020



RECEIVED  
BLM AZ STATE OFFICE  
2020 JAN 10 P 2:15  
PHOENIX, ARIZONA

RECEIVED  
BLM AZ STATE OFFICE  
2020 JAN 10 P 2:14  
PHOENIX, ARIZONA

**United States Department of the Interior**  
**Bureau of Land Management**  
 DIV OF LANDS, MINRLS & ENERGY  
 ONE N CENTRAL AVE  
 PHOENIX, AZ 85004 -4427  
 Phone: 602-417-9200

Receipt

No: 4659057

<b>Transaction #:</b> 4782209	
<b>Date of Transaction:</b> 01/10/2020	
<b>CUSTOMER:</b>	
LISA LATHROP 14451 S 43RD PL PHOENIX,AZ 85044-6127 US	

LINE #	QTY	DESCRIPTION	REMARKS	UNIT PRICE	TOTAL
1	1.00	LOCATABLE MINERALS / MINING CLAIMS- NOT NEW-UNADJUD,ONE AUTH NO. ONLY / MINING CLAIM MONEY RECEIVED <b>CASES: AMC416708/\$15.00</b>	TRANSFER (1)	- n/a -	15.00
<b>TOTAL:</b>					<b>\$15.00</b>

PAYMENT INFORMATION			
NOTE: Items will appear on credit card statement as "Bureau of Land Mgmt CO".			
1	AMOUNT:	15.00	POSTMARKED: N/A
	TYPE:	CREDIT CARD	RECEIVED: 01/10/2020
	NAME:	LATHROP, LISA 14451 S 43RD PL PHOENIX AZ 85044-6127 US	
	CARD NO:	XXXXXXXXXXXX9583	AUTH CODE: 010142
	NAME ON CARD:	MILLER KENNETH	
	SIGNATURE:		

<b>REMARKS</b>

This receipt was generated by the automated BLM Collections and Billing System and is a paper representation of a portion of the official electronic record contained therein.

Amc 423 391  
Amc 420 457  
Amc 406 703  
Amc 416 904  
Amc 41 7680  
Amc 405 325

When recorded please return to:  
Michael Wong  
Deborah Wong  
5817 North Ottawa Road  
Virginia Beach, Virginia 23462

### QUITCLAIM DEED

THIS QUITCLAIM DEED, Executed this 28<sup>th</sup> day of July 2013, by first parties Steve Karolyi, and Tina Deters, whose address is P.O. Box 74353, Phoenix, AZ 85087, to second parties Micheal Wong and Deborah Wong whose address is 5817 N. Ottawa Rd., Virginia Beach, VA 23462.

WITNESSETH, That the said first party, for good consideration and for the sum of \$10.00 paid by the second party, the receipt hereby acknowledged, does hereby remise, release and quitclaim unto the second party forever, all the right, title, interest and claim which the first party has in and to the following described placer mining claim, in the County of Maricopa, State of Arizona, to wit:

AMC # 423398 Rebel Gold

Exempt per ARS 11-1134 A6

In WITNESS WHEREOF, the said first party has signed and sealed these presents the day and year first above written.

Signed, sealed and delivered:

[Signature]  
Steve Karolyi

[Signature]  
Tina Deters

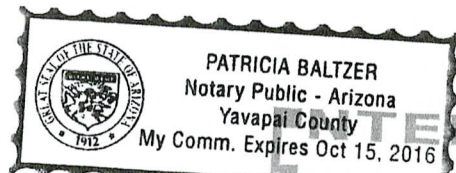
RECEIVED  
PLM AZ STATE OFFICE  
2013 AUG 12 P 1:04  
PHOENIX, ARIZONA

State of Arizona } Arizona  
County of } Maricopa *yavapai*

On this 12 day of August, 2013 before me Steve Karolyi and Tina Deters personally appeared, and proved to me on the basis of satisfactory evidence to be the person whose name is subscribed to the within instrument and acknowledged to me that he executed the same in his authorized capacity, and that his signature on the instrument the person, or the entity upon behalf of which the person acted, executed the instrument.

ACKNOWLEDGED by my hand and official notary seal.

[Signature]  
Signature



RECEIVED  
SEP 17 2013  
BY: AT

**DEPARTMENT OF THE INTERIOR  
BUREAU OF LAND MANAGEMENT  
MINING CLAIMS  
(LIVE) Serial Register Page**

Run Date/Time: 08/15/2013 10:35 AM

Page 1 of 1

01 10-21-1976;090STAT0090;43USC1744

**Total Acres**  
40.000

**Serial Number**  
AMC423398

Case Type 384201: PLACER CLAIM

Claim Name: REBEL GOLD

**Lead File Number**  
AMC423391

Commodity :

Case Disposition: ACTIVE

Required Maintenance Fee: \$280.00

Name & Address

Int Rel

DETERS TINA	PO BOX 74353	PHOENIX, AZ 85087-1006	CLAIMANT
KAROLYI STEVE	PO BOX 74353	PHOENIX, AZ 85087-1006	CLAIMANT

Mer Twp Rng Sec

Quadrant

District/Field Office

County

14	0040N	0070W	027	SE	HASSAYAMPA FO	MARICOPA
----	-------	-------	-----	----	---------------	----------

Act Date

Code Action

Action Remarks

Receipt Number

03/17/2013	403	LOCATION DATE		
06/07/2013	395	RECORDATION NOTICE RECD	1	2809237
06/07/2013	484	LOCATION YEAR / MAINTENANCE	2013;\$140	2809237
06/07/2013	501	ACCT ADV IN LEAD FILE	AMC423391-AMC423400	
06/07/2013	685	ADDL/CURABLE MAINT FEE	2013;\$140	2809237

Line Nr Remarks



When recorded please return to:  
Michael Wong  
Deborah Wong  
5817 North Ottawa Road  
Virginia Beach, Virginia 23462

## QUITCLAIM DEED

THIS QUITCLAIM DEED, Executed this 28<sup>th</sup> day of July 2013, by first parties Steve Karolyi, and Tina Deters, whose address is P.O. Box 74353, Phoenix, AZ 85087, to second parties Micheal Wong and Deborah Wong whose address is 5817 N. Ottawa Rd., Virginia Beach, VA 23462.


WITNESSETH, That the said first party, for good consideration and for the sum of \$10.00 paid by the second party, the receipt hereby acknowledged, does hereby remise, release and quitclaim unto the second party forever, all the right, title, interest and claim which the first party has in and to the following described placer mining claim, in the County of Maricopa, State of Arizona, to wit:

AMC # 423390 Rebel Gold

Exempt per ARS 11-1134 A6

In WITNESS WHEREOF, the said first party has signed and sealed these presents the day and year first above written.

Signed, sealed and delivered:


  
Steve Karolyi


  
Tina Deters

State of Arizona } Arizona  
County of } Maricopa

On this 24 day of July, 2013 before me Steve Karolyi and Tina Deters personally appeared, and proved to me on the basis of satisfactory evidence to be the person whose name is subscribed to the within instrument and acknowledged to me that he executed the same in his authorized capacity, and that his signature on the instrument the person, or the entity upon behalf of which the person acted, executed the instrument.

ACKNOWLEDGED by my hand and official notary seal.

  
Signature



Incorrect Amc# used.  
corrected document filed. AT

2013 JUL 25 P 3:00  
MARICOPA COUNTY, ARIZONA

2/30

When recorded please return to:  
Joan Bivens  
94 Economy Grade Rd  
Corapolis, PA 15107

### QUITCLAIM DEED

THIS QUITCLAIM DEED, Executed this 20<sup>th</sup> day of July 2013, by first parties Steve Karolyi whose address is P.O. Box 74353, Phoenix, AZ 85087, to second party Joan Bivens whose address is 94 Economy Grade Rd., Corapolis, PA 15107.

WITNESSETH, that the said first party, for good consideration and for the sum of \$10.00 paid by the second party, the receipt hereby acknowledged, does hereby remise, release and quitclaim unto the second party forever, all the right, title, interest and claim which the first party has in and to the following described lode mining claims, in the County of Maricopa, State of Arizona, to wit:

AMC # 423396 Outback #3

Exempt per ARS 11-1134 A6

In WITNESS WHEREOF, the said first party has signed and sealed these presents the day and year first above written.

Signed, sealed and delivered:

[Signature] Steve Karolyi


State of Arizona } Arizona  
County of } Maricopa

RECEIVED  
COUNTY CLERK'S OFFICE  
2013 JUL 25 P 3:01  
PHOENIX, ARIZONA

On this 24 day of July, 2013 before me Steve Karolyi, personally appeared, and proved to me on the basis of satisfactory evidence to be the person whose name is subscribed to the within instrument and acknowledged to me that he executed the same in his authorized capacity, and that his signature on the instrument the person, or the entity upon behalf of which the person acted, executed the instrument.

ACKNOWLEDGED by my hand and official notary seal.

[Signature]  
Signature



ENTERED  
SEP 17 2013  
BY: AT

*[Handwritten mark]*

When recorded please return to:  
Mauro Torrey  
P.O Box 1290  
Garden Grove, CA. 92842

## QUITCLAIM DEED

THIS QUITCLAIM DEED, Executed this 28<sup>th</sup> day of June 2013, by first parties Steve Karolyi whose address is P.O. Box 74353, Phoenix, AZ 85087, to second party Mauro Torrey whose address is P.O Box 1290., Garden Grove, CA 92842.

WITNESSETH, that the said first party, for good consideration and for the sum of \$10.00 paid by the second party, the receipt hereby acknowledged, does hereby remise, release and quitclaim unto the second party forever, all the right, title, interest and claim which the first party has in and to the following described lode mining claims, in the County of Maricopa, State of Arizona, to wit:

AMC # 420458 Belmont Gold #2

Exempt per ARS 11-1134 A6

In WITNESS WHEREOF, the said first party has signed and sealed these presents the day and year first above written.

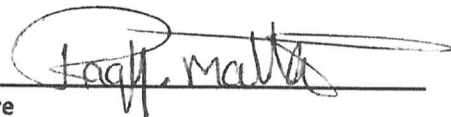
Signed, sealed and delivered:



 Steve Karolyi

State of Arizona } Arizona  
County of } Maricopa

On this 24 day of July, 2013 before me Steve Karolyi, personally appeared, and proved to me on the basis of satisfactory evidence to be the person whose name is subscribed to the within instrument and acknowledged to me that he executed the same in his authorized capacity, and that his signature on the instrument the person, or the entity upon behalf of which the person acted, executed the instrument.

ACKNOWLEDGED by my hand and official notary seal.

  
Signature



2013 JUL 25 P 3:01  
RECORDED  
INDEXED  
BY: AT

When recorded please return to:  
Nicholas Buruse  
4220 NW 166<sup>th</sup> St.  
Ridgefield, WA 98642-9661

## QUITCLAIM DEED

THIS QUITCLAIM DEED, Executed this 28<sup>th</sup> day of June 2013, by first parties Steve Karolyi whose address is P.O. Box 74353, Phoenix, AZ 85087, to second party Nicholas Buruse whose address is 4220 NW 166<sup>th</sup> ST., Ridgefield, WA 98642-9661.

WITNESSETH, that the said first party, for good consideration and for the sum of \$10.00 paid by the second party, the receipt hereby acknowledged, does hereby remise, release and quitclaim unto the second party forever, all the right, title, interest and claim which the first party has in and to the following described lode mining claims, in the County of Maricopa, State of Arizona, to wit:

AMC # 416706 Black Pearl #7  
AMC # 416905 Black Pearl #9

Exempt per ARS 11-1134 A6

In WITNESS WHEREOF, the said first party has signed and sealed these presents the day and year first above written.


Signed, sealed and delivered:



 Steve Karolyi

State of Arizona } Arizona  
County of } Maricopa

On this 24 day of July, 2013 before me Steve Karolyi, personally appeared, and proved to me on the basis of satisfactory evidence to be the person whose name is subscribed to the within instrument and acknowledged to me that he executed the same in his authorized capacity, and that his signature on the instrument the person, or the entity upon behalf of which the person acted, executed the instrument.

ACKNOWLEDGED by my hand and official notary seal.

  
Signature



RECORDED  
2013 JUL 25 P 3:01  
MARICOPA COUNTY, ARIZONA

1/50

When recorded please return to:

Stephen Hanyecz  
215 Pleasant Run Rd  
ES, NJ 08853-3512

*Neshanic Station,*

### QUITCLAIM DEED

THIS QUITCLAIM DEED, Executed this 16<sup>th</sup> day of June 2013, by first party Steve Karolyi, whose address is P.O Box 74353, Phoenix, Az 85087 to second party Stephen Hanyecz whose address is 215 Pleasant Run Rd., ES, NJ 08853-3512.

*Neshanic Station,*


WITNESSETH, That the said first party, for good consideration and for the sum of \$10.00 paid by the second party, the receipt hereby acknowledged, does hereby remise, release and quitclaim unto the second party forever, all the right, title, interest and claim which the first party has in and to the following described Lode mining claim, in the County of La Paz, State of Arizona, to wit:

AMC # 417680 Lucky Strike #1

Exempt per ARS 11-1134 A6

In WITNESS WHEREOF, the said first party has signed and sealed these presents the day and year first above written.


Signed, sealed and delivered:

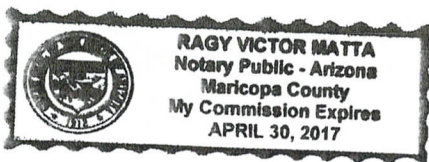
  
Steve Karolyi

State of Arizona } Arizona  
County of } Maricopa

On this 24 day of July, 2013 before me Steve Karolyi personally appeared, and proved to me on the basis of satisfactory evidence to be the person whose name is subscribed to the within instrument and acknowledged to me that he executed the same in his authorized capacity, and that his signature on the instrument the person, or the entity upon behalf of which the person acted, executed the instrument.

ACKNOWLEDGED by my hand and official notary seal.

  
Signature



RECORDED  
2013 JUL 25 P 3:01  
MARICOPA COUNTY

ENTERED  
SEP 17 2013  
BY: AT

*1104*

When recorded please return to:

Edith Silverharbour  
3806A Bloor Str W Apt #1  
Toronto ON  
M9B 6C2 Canada

### QUITCLAIM DEED

THIS QUITCLAIM DEED, Executed this 3rd day of March 2013, by first parties Shawn Deters and Tina Deters (formerly Lilly) whose address is 32151 S. Maggie Mine Rd., Black Canyon City, AZ 85324, to second parties Alma Globe Group, Inc., whose address is 125 King St., Jackson, WY 83001 and World Industries, Inc., whose address is 848 N. Rainbow Blvd., #2398, Las Vegas, NV 89107.

WITNESSETH, that the said first party, for good consideration and for the sum of \$10.00 paid by the second party, the receipt hereby acknowledged, does hereby remise, release and quitclaim unto the second party forever, all the right, title, interest and claim which the first party has in and to the following described placer mining claims, in the County of La Paz, State of Arizona, to wit:

AMC # 405327 Boot Jack Gold

Exempt per ARS 11-1134 A6

In WITNESS WHEREOF, the said first party has signed and sealed these presents the day and year first above written.

Signed, sealed and delivered:


  
Shawn Deters


RECEIVED  
2013 JUL 25 P 3:01  
MARICOPA COUNTY

State of Arizona } Arizona  
County of } Maricopa

On this 3<sup>rd</sup> day of June, 2013 before me Shawn Deters personally appeared, and proved to me on the basis of satisfactory evidence to be the person whose name is subscribed to the within instrument and acknowledged to me that he executed the same in his authorized capacity, and that his signature on the instrument the person, or the entity upon behalf of which the person acted, executed the instrument.

ACKNOWLEDGED by my hand and official notary seal.

  
Signature



ENTERED  
SEP 17 2013  
BY: AT

*Handwritten initials*


Tina M. Deters Tina Deters

State of Arizona } Arizona  
County of } Maricopa

On this 24 day of June, 2013 before me Tina Deters personally appeared, and proved to me on the basis of satisfactory evidence to be the person whose name is subscribed to the within instrument and acknowledged to me that he executed the same in his authorized capacity, and that his signature on the instrument the person, or the entity upon behalf of which the person acted, executed the instrument.

ACKNOWLEDGED by my hand and official notary seal.

Ragy. Matta  
Signature



07-24-2013

2013 JUL 25 P 3:01  
PHOENIX, ARIZONA

**United States Department of the Interior**  
**Bureau of Land Management**  
LANDS/RECREATION & PLANNING  
ONE N CENTRAL AVE  
PHOENIX, AZ 85004 -2203  
Phone: 602-417-9200

Receipt

No: 2840025

<b>Transaction #:</b> 2925609	
<b>Date of Transaction:</b> 07/25/2013	
<b>CUSTOMER:</b>	
STEVE KAROLYI PO BOX 74353 PHOENIX, AZ 85087-1006 US	

LINE #	QTY	DESCRIPTION	REMARKS	UNIT PRICE	TOTAL
1	4.00	LOCATABLE MINERALS / MINING CLAIMS- NEW, UNADJUD, ONE OR MORE AUTH NOS / NEW MINING CLAIM PROCESSING FEE \$15 CASES: AMC424429/\$15.00, AMC424430/\$15.00, AMC424431/\$15.00, AMC424432/\$15.00		- n/a -	60.00
2	4.00	LOCATABLE MINERALS / MINING CLAIMS- NEW, UNADJUD, ONE OR MORE AUTH NOS / NEW MINING CLAIM LOCATION FEE \$34 CASES: AMC424429/\$34.00, AMC424430/\$34.00, AMC424431/\$34.00, AMC424432/\$34.00		- n/a -	136.00
3	4.00	LOCATABLE MINERALS / MINING CLAIMS- NEW, UNADJUD, ONE OR MORE AUTH NOS / NEW MINING CLAIM MAINT FEE \$140 CASES: AMC424429/\$140.00, AMC424430/\$140.00, AMC424431/\$140.00, AMC424432/\$140.00		- n/a -	560.00
4	1.00	LOCATABLE MINERALS / MINING CLAIMS- NOT NEW-UNADJUD, ONE AUTH NO. ONLY / MINING CLAIM MONEY RECEIVED CASES: AMC440730/\$160.00	TRF (16)	- n/a -	160.00
<i>407130 money moved AT</i>					<b>TOTAL: \$916.00</b>

PAYMENT INFORMATION			
1	AMOUNT:	916.00	POSTMARKED: N/A
	TYPE:	CHECK	RECEIVED: 07/25/2013
	CHECK NO:	916	
	NAME:	KAROLYI, STEVE PO BOX 74353 PHOENIX AZ 85087-1006 US	

*Short \$10 received 8/12/13 AT*



When recorded please return to:

AMC 416703

Scott Toney  
Lisa Lathrop  
16448 S. 46<sup>th</sup> Way  
Phoenix, AZ 85048

### QUITCLAIM DEED

THIS QUITCLAIM DEED, Executed this 16th day June 2013, by first parties Jason Brickey and Harriet Brickey whose address is 22342 E. Creekside Ct. Queen Creek AZ 85142, to second parties Scott Toney and Lisa Lathrop whose address is 16448 S. 46<sup>th</sup> Way Phoenix, AZ 85048.



WITNESSETH, That the said first party, for good consideration and for the sum of \$10.00 paid by the second party, the receipt hereby acknowledged, does hereby remise, release and quitclaim unto the second party forever, all the right, title, interest and claim which the first party has in and to the following described placer mining claim, in the County of Pinal, State of Arizona, to wit:

AMC # 416708 Gold Pension #2

Exempt per ARS 11-1134 A6

In WITNESS WHEREOF, the said first party has signed and sealed these presents the day and the year first above written.


Signed, sealed and delivered:


  
\_\_\_\_\_  
Jason Brickey  
  
\_\_\_\_\_  
Harriet Brickey  
State of Arizona } Arizona  
County of } Maricopa

RECEIVED  
DLM AZ STATE OFFICE  
2013 JUN 18 P 3:04  
PHOENIX, ARIZONA

On this 17 day of June, 2013 before me Jason Brickey and Harriet Brickey personally appeared, and proved to me on the basis of satisfactory evidence to be the person whose name is subscribed to the within instrument and acknowledged to me that he executed the same in his authorized capacity, and that his signature on the instrument the person, or the entity upon behalf of which the person acted, executed the instrument.

ACKNOWLEDGED by my hand and official notary seal.

  
\_\_\_\_\_  
Signature

 SARA J HUGHES  
Notary Public - Arizona  
Maricopa County  
My Comm. Expires Mar 1, 2017

ENTERED IN COMPUTER  
RE 5-EO-1E

**United States Department of the Interior**  
**Bureau of Land Management**  
 LANDS/RECREATION & PLANNING  
 ONE N CENTRAL AVE  
 PHOENIX, AZ 85004 -2203  
 Phone: 602-417-9200

Receipt

No: 2815570

<b>Transaction #:</b> 2900752	
<b>Date of Transaction:</b> 06/19/2013	
CUSTOMER:	
SCOTT TONEY 16448 S 46TH WAY PHOENIX,AZ 85048-0155 US	

LINE #	QTY	DESCRIPTION	REMARKS	UNIT PRICE	TOTAL
1	1.00	LOCATABLE MINERALS / MINING CLAIMS- NOT NEW-UNADJUD,ONE AUTH NO. ONLY / MINING CLAIM MONEY RECEIVED <b>CASES: AMC416708/\$20.00</b>	QCD - 1	- n/a -	20.00
<b>TOTAL:</b>					<b>\$20.00</b>

PAYMENT INFORMATION					
1	AMOUNT:	20.00	POSTMARKED:	06/17/2013	
	TYPE:	CHECK	RECEIVED:	06/18/2013	
	CHECK NO:	141			
	NAME:	BRICKEY, JASON 22342 E CREEKSIDE CT QUEEN CREEK AZ 85142 US			

REMARKS

This receipt was generated by the automated BLM Collections and Billing System and is a paper representation of a portion of the official electronic record contained therein.

United States Department of the Interior  
 Bureau of Land Management  
 LANDS/RECREATION & PLANNING  
 ONE N CENTRAL AVE  
 PHOENIX, AZ 85004 -2203  
 Phone: 602-417-9200

AMC 412732  
 AMC 413772  
 Receipt AMC 416703  
 AMC 417680

No: 2772123

Transaction #: 2856348		<b>ENTERED INTO COMPUTER</b>
Date of Transaction: 04/10/2013		
CUSTOMER:		JUL 02 2013 <i>PB</i>
STEVE KAROLYI PO BOX 74353 NEW RIVER, AZ 85087-1006 US		

LINE #	QTY	DESCRIPTION	REMARKS	UNIT PRICE	TOTAL
1	1.00	LOCATABLE MINERALS / MINING CLAIMS-NOT NEW-UNADJUD, ONE AUTH NO. ONLY / MINING CLAIM MONEY RECEIVED <b>CASES: AMC412736/\$80.00</b>	TRF (8)	- n/a -	80.00
<b>TOTAL:</b>					<b>\$80.00</b>

PAYMENT INFORMATION					
1	AMOUNT:	80.00	POSTMARKED:	N/A	
	TYPE:	CHECK	RECEIVED:	04/10/2013	
	CHECK NO:	7805			
	NAME:	KAROLYI, STEVE PO BOX 74353 NEW RIVER AZ 85087-1006 US			

REMARKS

This receipt was generated by the automated BLM Collections and Billing System and is a paper representation of a portion of the official electronic record contained therein.

Amc 412732

When recorded please return to:  
Ricky Grohe  
948 Highside Ct.  
Las Vegas, NV 89110

### QUITCLAIM DEED

THIS QUITCLAIM DEED, Executed this 14<sup>th</sup> day of November, 2012, by first parties Steve Karolyi and Tina Lilly whose address is P.O. Box 74353, Phoenix, AZ 85087, to second parties Ricky Grohe and Baerbel Mapel whose address is 948 Highside Ct., Las Vegas, NV 89110.

WITNESSETH, that the said first party, for good consideration and for the sum of \$10.00 paid by the second party, the receipt hereby acknowledged, does hereby remise, release and quitclaim unto the second party forever, all the right, title, interest and claim which the first party has in and to the following described placer mining claim, in the County of Mohave, State of Arizona, to wit:

AMC # 412736 Gold Basin #1 — CLAIM ALREADY TRANS ON 11/15/12 (TS) Receipt # 2690539

Exempt per ARS 11-1134 A6

In WITNESS WHEREOF, the said first party has signed and sealed these presents the day and year first above written.

Signed, sealed and delivered:

  
Steve Karolyi

  
Tina Lilly

State of Arizona } Arizona  
County of } Maricopa


2013 APR 10 P 1:42  
OFFICE

On this 9 day of April, 2013 before me Steve Karolyi and Tina Lilly personally appeared, and proved to me on the basis of satisfactory evidence to be the person whose name is subscribed to the within instrument and acknowledged to me that he executed the same in his authorized capacity, and that his signature on the instrument the person, or the entity upon behalf of which the person acted, executed the instrument.

ACKNOWLEDGED by my hand and official notary seal.

  
Signature

Duplicate QCD  
ENTERED INTO COMPUTER  
JUL 02 2013 PB



AC 396 Earned Using Ac 398 in Action Details:  
\$2000; 398 per AC

3/30

**DEPARTMENT OF THE INTERIOR  
BUREAU OF LAND MANAGEMENT  
MINING CLAIMS  
(LIVE) Serial Register Page**

Run Date/Time: 07/03/2013 09:19 AM

Page 1 of 1

01 10-21-1976;090STAT0090;43USC1744

Case Type 384201: PLACER CLAIM

Claim Name: GOLD BASIN #1

Commodity :

Case Disposition: ACTIVE

Required Maintenance Fee: \$280.00

Total Acres  
40.000

Serial Number  
AMC412736

Lead File Number  
AMC412732

Name & Address

MAPLE BAERBEL	948 HIGHSIDE CT	LAS VEGAS, NV 89110-2910	Int Rel CLAIMANT
GROHE RICKY	948 HIGHSIDE CT	LAS VEGAS, NV 89110-2910	CLAIMANT

Mer Twp Rng Sec	Quadrant	District/Field Office	County
14 0280N 0180W 022	SE	KINGMAN FO	MOHAVE

Act Date	Code	Action	Action Remarks	Receipt Number
11/01/2011	403	LOCATION DATE		
12/19/2011	395	RECORDATION NOTICE RECD	1	2484461
08/31/2012	682	MAINTENANCE FEE/\$140	2013;\$280	2647313
12/19/2011	484	LOCATION YEAR / MAINTENANCE	2012	2484461
04/10/2013	396	TRF OF INTEREST FILED	\$20.00;398	
11/15/2012	396	TRF OF INTEREST FILED	KAROLYI STEVE	2772123
11/15/2012	396	TRF OF INTEREST FILED	LILLY TINA	2690539
06/11/2012	669	LAND STATUS CHECKED		2690539
12/19/2011	501	ACCT ADV IN LEAD FILE	AMC412732-AMC412738;	

Line Nr Remarks

NO WARRANTY IS MADE BY BLM  
FOR USE OF THE DATA FOR  
PURPOSES NOT INTENDED BY BLM

AMC 413772

When recorded please return to:  
Salvador Mark Alvarez - 2-New ID's Entered  
Erika Maria Sandoval - Correct Address  
2501 Monte Carlo Dr. - Correct Address  
Las Vegas, NV 89108. PB

JUN 26 2013 PB

### QUITCLAIM DEED

THIS QUITCLAIM DEED, Executed this 17<sup>th</sup> day of February, 2013, by first parties Steve Karolyi and Tina Lilly whose address is P.O. Box 74353, Phoenix, AZ 85087, to second parties Salvador Alvarez and Erika Sandoval whose address is 2501 Monte Carlo Dr., Las Vegas, NV 89101.

WITNESSETH, that the said first party, for good consideration and for the sum of \$10.00 paid by the second party, the receipt hereby acknowledged, does hereby remise, release and quitclaim unto the second party forever, all the right, title, interest and claim which the first party has in and to the following described placer mining claim, in the County of Mohave, State of Arizona, to wit:

AMC # 413776 Gold Basin South #5

Exempt per ARS 11-1134 A6

In WITNESS WHEREOF, the said first party has signed and sealed these presents the day and year first above written.

Signed, sealed and delivered:

[Signature] Steve Karolyi

[Signature] Tina Lilly


State of Arizona } Arizona  
County of } Maricopa

NOTARY PUBLIC  
2013 APR 10 P 1:42  
OFFICE

On this 9 day of April, 2013 before me Steve Karolyi and Tina Lilly personally appeared, and proved to me on the basis of satisfactory evidence to be the person whose name is subscribed to the within instrument and acknowledged to me that he executed the same in his authorized capacity, and that his signature on the instrument the person, or the entity upon behalf of which the person acted, executed the instrument.

ACKNOWLEDGED by my hand and official notary seal.

[Signature]  
Signature



ENTERED INTO COMPUTER  
JUL 02 2013 PB

a/sc

## New Customer Screen

System ID: MC ▾  
Proprietor Number: 2348640  
Proprietor Name: ALVAREZ SALVADOR  
Category: P - PRIVATE ▾  
Address: 2501 MONTE CARLO DR  
City: LAS VEGAS  
State: NV ▾  
Zip: 891083914

Save

Customer details successfully Inserted for Customer Id 2348640

## New Customer Screen

System ID:

Proprietor Number: **2348641**

Proprietor Name:

Category:

Address:

City:

State:

Zip:

Save

Customer details successfully Inserted for Customer Id 2348641



**DEPARTMENT OF THE INTERIOR**  
**BUREAU OF LAND MANAGEMENT**  
**MINING CLAIMS**  
**(LIVE) Serial Register Page**

Run Date/Time: 07/03/2013 09:17 AM

Page 1 of 1

01 10-21-1976;090STAT0090;43USC1744

Case Type 384201: PLACER CLAIM

Claim Name: GOLD BASIN SOUTH #5

Commodity :

Case Disposition: ACTIVE

Required Maintenance Fee: \$280.00

Total Acres

40.000

Serial Number

AMC413776

Lead File Number

AMC413772

Name & Address

Name & Address		Int Rel
SANDOVAL ERIKA	2501 MONTE CARLO DR	LAS VEGAS, NV 89108-3914
ALVAREZ SALVADOR	2501 MONTE CARLO DR	LAS VEGAS, NV 89108-3914
		CLAIMANT
		CLAIMANT

Mer Twp	Rng	Sec	Quadrant	District/Field Office	County
14	0280N	0180W	034	NE KINGMAN FO	MOHAVE

Act Date	Code	Action	Action Remarks	Receipt Number
12/15/2011	403	LOCATION DATE		
02/07/2012	395	RECORDATION NOTICE RECD	1	2510720
08/31/2012	682	MAINTENANCE FEE/\$140	2013;\$280	2647358
02/07/2012	484	LOCATION YEAR / MAINTENANCE	2012	2510720
04/10/2013	396	TRF OF INTEREST FILED	LILLY TINA	2772123
04/10/2013	396	TRF OF INTEREST FILED	KAROLYI STEVE	2772123
06/14/2012	669	LAND STATUS CHECKED		
02/07/2012	501	ACCT ADV IN LEAD FILE	AMC413772-AMC413788;	

Line Nr Remarks

NO WARRANTY IS MADE BY BLM  
FOR USE OF THE DATA FOR  
PURPOSES NOT INTENDED BY BLM

Amc 416703

When recorded please return to:  
Nicholas Buruse  
4220 NW 166<sup>th</sup> St.  
Ridgefield, WA 98642-9661

### QUITCLAIM DEED

THIS QUITCLAIM DEED, Executed this 20<sup>th</sup> day of March 2013, by first parties Steve Karolyi whose address is P.O. Box 74353, Phoenix, AZ 85087, to second party Nicholas Buruse whose address is 4220 NW 166<sup>th</sup> ST., Ridgefield, WA 98642-9661.

WITNESSETH, that the said first party, for good consideration and for the sum of \$10.00 paid by the second party, the receipt hereby acknowledged, does hereby remise, release and quitclaim unto the second party forever, all the right, title, interest and claim which the first party has in and to the following described lode mining claims, in the County of Maricopa, State of Arizona, to wit:

AMC # 416703 Black Pearl #4  
AMC # 416704 Black Pearl #5

Exempt per ARS 11-1134 A6

In WITNESS WHEREOF, the said first party has signed and sealed these presents the day and year first above written.

Signed, sealed and delivered:

[Signature] Steve Karolyi

[Signature] Tina Lilly

State of Arizona } Arizona  
County of } Maricopa

2013 APR 10 P 1:42  
NOTARY PUBLIC


On this 9 day of April, 2013 before me Steve Karolyi, personally appeared, and proved to me on the basis of satisfactory evidence to be the person whose name is subscribed to the within instrument and acknowledged to me that he executed the same in his authorized capacity, and that his signature on the instrument the person, or the entity upon behalf of which the person acted, executed the instrument.

ACKNOWLEDGED by my hand and official notary seal.

[Signature]

Signature

ENTERED INTO COMPUTER  
JUL 02 2013 PB



2/3

# MC Mass Owner Update

**Starting Serial Number**

416703

**Ending Serial Number**

416704

## Available Options

Delete Owner - 396 TRF OF INT - ( money sent to CBS )

## Owner Details

Owner	Address	Address2	City	State	Zip
KAROLYI STEVE <a href="#">Lookup</a>	PO BOX 74353		PHOENIX	AZ	850871006

**Action Date:** 04/10/2013

**Action Remark:** KAROLYI STEVE

**Receipt Nr:** 2772123

[Update](#)

**Errors:**

Transaction Successful.  
Transaction Successful.

**DEPARTMENT OF THE INTERIOR  
BUREAU OF LAND MANAGEMENT  
MINING CLAIMS  
(LIVE) Serial Register Page**

Run Date/Time: 07/03/2013 09:13 AM

Page 1 of 1

01 05-10-1872;017STAT0091;30USC26,28,34

Case Type 384101: LODE CLAIM

Claim Name: BLACK PEARL #4

Commodity :

Case Disposition: ACTIVE

Required Maintenance Fee: \$140.00

Total Acres

20.660

Serial Number

AMC416703

Lead File Number

AMC416703

Name & Address

BURUSE NICHOLAS

4220 NW 166TH ST

RIDGEFIELD, WA 98642-9661

Int Rel

CLAIMANT

Mer Twp Rng Sec

14 0040N 0070W 020

Quadrant

NE

District/Field Office

HASSAYAMPA FO

County

MARICOPA

Act Date

04/29/2012

Code

403

Action

LOCATION DATE

Action Remarks

Receipt Number

07/17/2012

395

RECORDATION NOTICE RECD

1

2610315

08/31/2012

682

MAINTENANCE FEE/\$140

2013;\$140

2647358

07/17/2012

484

LOCATION YEAR / MAINTENANCE

2012

2610315

04/11/2013

669

LAND STATUS CHECKED

04/10/2013

396

TRF OF INTEREST FILED

KAROLYI STEVE

2772123

07/17/2012

501

ACCT ADV IN LEAD FILE

AMC416703-AMC416708;

Line Nr Remarks

NO WARRANTY IS MADE BY BLM  
FOR USE OF THE DATA FOR  
PURPOSES NOT INTENDED BY BLM

**DEPARTMENT OF THE INTERIOR**  
**BUREAU OF LAND MANAGEMENT**  
**MINING CLAIMS**  
**(LIVE) Serial Register Page**

Run Date/Time: 07/03/2013 09:14 AM

Page 1 of 1

01 05-10-1872;017STAT0091;30USC26,28,34

Case Type 384101: LODE CLAIM

Claim Name: BLACK PEARL #5

Commodity :

Case Disposition: ACTIVE

Required Maintenance Fee: \$140.00

Total Acres  
20.660

Serial Number  
AMC416704  
Lead File Number  
AMC416703

Name & Address			Int Rel
BURUSE NICHOLAS	4220 NW 166TH ST	RIDGEFIELD, WA 98642-9661	CLAIMANT

Mer Twp	Rng	Sec	Quadrant	District/Field Office	County
14	0040N	0070W	020 NE.NW	HASSAYAMPA FO	MARICOPA

Act Date	Code	Action	Action Remarks	Receipt Number
04/29/2012	403	LOCATION DATE		
07/17/2012	395	RECORDATION NOTICE RECD	1	2610315
08/31/2012	682	MAINTENANCE FEE/\$140	2013;\$140	2647358
07/17/2012	484	LOCATION YEAR / MAINTENANCE	2012	2610315
04/11/2013	669	LAND STATUS CHECKED		
04/10/2013	396	TRF OF INTEREST FILED	KAROLYI STEVE	2772123
07/17/2012	501	ACCT ADV IN LEAD FILE	AMC416703-AMC416708;	

Line Nr Remarks

NO WARRANTY IS MADE BY BLM  
FOR USE OF THE DATA FOR  
PURPOSES NOT INTENDED BY BLM

Amc 417680

When recorded please return to:  
Caryn Graves  
N5650 Star Siding Rd  
Shingleton, MI 49884-9658

- 1 new ID entered  
JUN 26 2013  
PB

### QUITCLAIM DEED

THIS QUITCLAIM DEED, Executed this 9<sup>th</sup> day of April 2013, by first party Steve Karolyi, whose address is P.O Box 74353, Phoenix, Az 85087 to second party Caryn Graves whose address is N5650 Star Siding Rd., Shingleton, MI 49884-9658.


WITNESSETH, That the said first party, for good consideration and for the sum of \$10.00 paid by the second party, the receipt hereby acknowledged, does hereby remise, release and quitclaim unto the second party forever, all the right, title, interest and claim which the first party has in and to the following described Lode mining claim, in the County of La Paz, State of Arizona, to wit:

AMC # 417681 Lucky Strike #2

Exempt per ARS 11-1134 A6

In WITNESS WHEREOF, the said first party has signed and sealed these presents the day and year first above written.


Signed, sealed and delivered:

  
Steve Karolyi

State of Arizona } Arizona  
County of } Maricopa


On this 9 day of April, 2013 before me Steve Karolyi personally appeared, and proved to me on the basis of satisfactory evidence to be the person whose name is subscribed to the within instrument and acknowledged to me that he executed the same in his authorized capacity, and that his signature on the instrument the person, or the entity upon behalf of which the person acted, executed the instrument.

ACKNOWLEDGED by my hand and official notary seal.

  
Signature

ENTERED INTO COMPUTER

JUL 02 2013 PB



2013 APR 10 P 1:18  
MARICOPA COUNTY, ARIZONA

1/20

## New Customer Screen

System ID:

Proprietor Number: **2348642**

Proprietor Name:

Category:

Address:

City:

State:

Zip:

Save

Customer details successfully Inserted for Customer Id 2348642

**DEPARTMENT OF THE INTERIOR  
BUREAU OF LAND MANAGEMENT  
MINING CLAIMS  
(LIVE) Serial Register Page**

Run Date/Time: 07/03/2013 09:15 AM

Page 1 of 1

01 05-10-1872;017STAT0091;30USC26,28,34

Case Type 384101: LODE CLAIM

Claim Name: LUCKY STRIKE #2

Commodity :

Case Disposition: ACTIVE

Required Maintenance Fee: \$140.00

Total Acres

20.660

Serial Number

AMC417681

Lead File Number

AMC417680

Name & Address

GRAVES CARYN

N5650 STAR SIDING RD

SHINGLETON, MI 49884-9658

Int Rel

CLAIMANT

Mer Twp Rng Sec

14 0050N 0120W 027

Quadrant

NE,SE

District/Field Office

LAKE HAVASU FO

County

LA PAZ

Act Date

09/02/2012

Code Action

403 LOCATION DATE

Action Remarks

Receipt Number

09/24/2012

395 RECORDATION NOTICE RECD

1

2663443

09/24/2012

484 LOCATION YEAR / MAINTENANCE 2013;\$140

2663443

05/02/2013

669 LAND STATUS CHECKED

04/10/2013

396 TRF OF INTEREST FILED

KAROLYI STEVE

2772123

09/24/2012

501 ACCT ADV IN LEAD FILE

AMC417680-AMC417685;

Line Nr Remarks

NO WARRANTY IS MADE BY BLM  
FOR USE OF THE DATA FOR  
PURPOSES NOT INTENDED BY BLM



Amc 417680

When recorded please return to:  
Brent Fuerstenberg  
609 3rd Ave NE  
Jamestown, ND 58401-3331  
New ID  
JUN 26 2013  
PB

### QUITCLAIM DEED

THIS QUITCLAIM DEED, Executed this 20<sup>th</sup> day of March 2013, by first party Steve Karolyi, whose address is P.O Box 74353, Phoenix, Az 85087 to second party Brent Fuerstenberg whose address is 609 3<sup>rd</sup> Ave NE., Jamestown, ND 58401-3331.

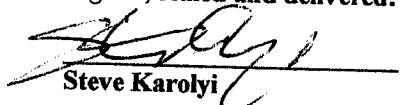
WITNESSETH, That the said first party, for good consideration and for the sum of \$10.00 paid by the second party, the receipt hereby acknowledged, does hereby remise, release and quitclaim unto the second party forever, all the right, title, interest and claim which the first party has in and to the following described Lode mining claim, in the County of La Paz, State of Arizona, to wit:

AMC # 417684 Lucky Strike #5

Exempt per ARS 11-1134 A6

In WITNESS WHEREOF, the said first party has signed and sealed these presents the day and year first above written.

Signed, sealed and delivered:


  
Steve Karolyi


2013 APR 10 P 1:42  
NOTARY PUBLIC

State of Arizona } Arizona  
County of } Maricopa

On this 9 day of April, 2013 before me Steve Karolyi personally appeared, and proved to me on the basis of satisfactory evidence to be the person whose name is subscribed to the within instrument and acknowledged to me that he executed the same in his authorized capacity, and that his signature on the instrument the person, or the entity upon behalf of which the person acted, executed the instrument.

ACKNOWLEDGED by my hand and official notary seal.

  
Signature

 Chrissey Lamar  
Notary Public  
Maricopa County, Arizona  
My Comm. Expires 02-13-15

ENTERED INTO COMPUTER  
JUL 02 2013  
PB

2/5

# New Customer Screen

System ID: MC

Proprietor Number: 2348639

**ENTERED INTO COMPUTER**

Proprietor Name: FUERSTENBERG BRENT

JUN 26 2013 *PB*

Category: P - PRIVATE

Address: 609 3RD AVE NE

City: JAMESTOWN

State: ND

Zip: 584013331

Save

Customer details successfully Inserted for Customer Id 2348639

**DEPARTMENT OF THE INTERIOR  
BUREAU OF LAND MANAGEMENT  
MINING CLAIMS  
(LIVE) Serial Register Page**

Run Date/Time: 07/03/2013 09:15 AM

Page 1 of 1

01 05-10-1872;017STAT0091;30USC26,28,34

Total Acres

Serial Number

Case Type 384101: LODE CLAIM

20.660

AMC417684

Claim Name: LUCKY STRIKE #5

Lead File Number

Commodity :

AMC417680

Case Disposition: ACTIVE

Required Maintenance Fee: \$140.00

Name & Address

Int Rel

FUERSTENBERG BRENT

609 3RD AVE NE

JAMESTOWN, ND 58401-3331

CLAIMANT

Mer Twp Rng Sec

Quadrant

District/Field Office

County

14 0050N 0120W 027

SE

LAKE HAVASU FO

LA PAZ

Act Date

Code Action

Action Remarks

Receipt Number

09/02/2012

403 LOCATION DATE

09/24/2012

395 RECORDATION NOTICE RECD 1

2663443

09/24/2012

484 LOCATION YEAR / MAINTENANCE 2013;\$140

2663443

05/02/2013

669 LAND STATUS CHECKED

04/10/2013

396 TRF OF INTEREST FILED KAROLYI STEVE

2772123

09/24/2012

501 ACCT ADV IN LEAD FILE AMC417680-AMC417685;

Line Nr Remarks

NO WARRANTY IS MADE BY BLM  
FOR USE OF THE DATA FOR  
PURPOSES NOT INTENDED BY BLM

AMC 416703

When recorded please return to:  
Maher Mansour  
708 Leadenhall Ct.  
Antioch, TN 37013

### QUITCLAIM DEED

THIS QUITCLAIM DEED, Executed this 29<sup>th</sup> day October 2012, by first parties Steve Karolyi and Tina Lilly whose address is P.O. Box 74353, Phoenix, AZ 85087, to second parties Maher Mansour and Eman Mansour whose address is 708 Leadenhall Ct., Antioch, TN 37013.


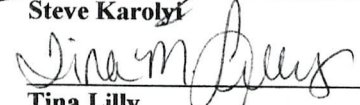
WITNESSETH, That the said first party, for good consideration and for the sum of \$10.00 paid by the second party, the receipt hereby acknowledged, does hereby remise, release and quitclaim unto the second party forever, all the right, title, interest and claim which the first party has in and to the following described placer mining claim, in the County of Pinal, State of Arizona, to wit:

AMC # 416707 Gold Pension #1

Exempt per ARS 11-1134 A6

In WITNESS WHEREOF, the said first party has signed and sealed these presents the day and year first above written.

Signed, sealed and delivered:


  
\_\_\_\_\_  
Steve Karolyi  
  
\_\_\_\_\_  
Tina Lilly


RECEIVED  
BLM AZ STATE OFFICE  
2012 NOV 15 P 3:24  
PHOENIX, ARIZONA

State of Arizona } Arizona  
County of } Maricopa

On this 15 day of November, 2012 before me Steve Karolyi and Tina Lilly personally appeared, and proved to me on the basis of satisfactory evidence to be the person whose name is subscribed to the within instrument and acknowledged to me that he executed the same in his authorized capacity, and that his signature on the instrument the person, or the entity upon behalf of which the person acted, executed the instrument.

ACKNOWLEDGED by my hand and official notary seal.

  
\_\_\_\_\_  
Signature



3/4/2013 18 A nck  
ENTERED INTO COMPUTER

**United States Department of the Interior**  
**Bureau of Land Management**  
 LANDS/RECREATION & PLANNING  
 ONE N CENTRAL AVE  
 PHOENIX, AZ 85004 -2203  
 Phone: 602-417-9200

Receipt

No:

2690539

<b>Transaction #:</b> 2772195	
<b>Date of Transaction:</b> 11/15/2012	
<b>CUSTOMER:</b>	
STEVE KAROLYI PO BOX 74353 PHOENIX, AZ 85087-1006 US	

LINE #	QTY	DESCRIPTION	REMARKS	UNIT PRICE	TOTAL
1	1.00	LOCATABLE MINERALS / MINING CLAIMS-NOT NEW-UNADJUD, ONE AUTH NO. ONLY / MINING CLAIM MONEY RECEIVED CASES: AMC408795/\$110.00	TRF/11	- n/a -	110.00
<b>TOTAL:</b>					<b>\$110.00</b>

PAYMENT INFORMATION			
1	AMOUNT:	110.00	POSTMARKED: N/A
	TYPE:	CHECK	RECEIVED: 11/15/2012
	CHECK NO:	8198	
	NAME:	KAROLYI, STEVE PO BOX 74353 PHOENIX AZ 85087-1006 US	

REMARKS

This receipt was generated by the automated BLM Collections and Billing System and is a paper representation of a portion of the official electronic record contained therein.

Amc 416 703  
Amc 412 420  
Amc 405 534  
Amc 416 904

When recorded please return to:  
Jason Brickey  
Harriet Brickey  
22342 E. Creekside Ct.  
Queen Creek, AZ 85142

### QUITCLAIM DEED

THIS QUITCLAIM DEED, Executed this 10<sup>th</sup> day August 2012, by first parties Steve Karolyi and Tina Lilly whose address is P.O. Box 74353, Phoenix, AZ 85087, to second parties Jason Brickey and Harriet Brickey whose address is 22342 E. Creekside Ct., Queen Creek, AZ 85142.


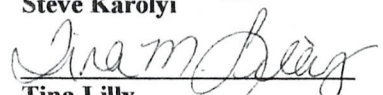
WITNESSETH, That the said first party, for good consideration and for the sum of \$10.00 paid by the second party, the receipt hereby acknowledged, does hereby remise, release and quitclaim unto the second party forever, all the right, title, interest and claim which the first party has in and to the following described placer mining claim, in the County of Pinal, State of Arizona, to wit:

AMC # 416708 Gold Pension #2 320 ✓ trans TS  
AMC # 416908 Gold Pension #3 Receipt# 2631367

Exempt per ARS 11-1134 A6

In WITNESS WHEREOF, the said first party has signed and sealed these presents the day and year first above written.

Signed, sealed and delivered:


  
Steve Karolyi  
  
Tina Lilly


RECEIVED  
BLM AZ STATE OFFICE  
2012 AUG 15 P 1:53  
PHOENIX, ARIZONA

State of Arizona } Arizona  
County of } Maricopa

On this 15 day of August, 2012 before me Steve Karolyi and Tina Lilly personally appeared, and proved to me on the basis of satisfactory evidence to be the person whose name is subscribed to the within instrument and acknowledged to me that he executed the same in his authorized capacity, and that his signature on the instrument the person, or the entity upon behalf of which the person acted, executed the instrument.

ACKNOWLEDGED by my hand and official notary seal.

  
Signature



4/20

When recorded please return to:  
Alfred Derosier  
1812 Frenchtown Rd  
Port Deposit, MD 21904

## QUITCLAIM DEED

THIS QUITCLAIM DEED, Executed this 9<sup>th</sup> day of January 2012, by first parties **Steve Karolyi and Tina Lilly** whose address is P.O. Box 74353, Phoenix, AZ 85087, to second parties **Alfred Derosier and Carla Derosier** whose address is 1812 Frenchtown Rd., Port Deposit, MD 21904.

WITNESSETH, that the said first party, for good consideration and for the sum of \$10.00 paid by the second party, the receipt hereby acknowledged, does hereby remise, release and quitclaim unto the second party forever, all the right, title, interest and claim which the first party has in and to the following described placer mining claims, in the County of Maricopa, State of Arizona, to wit:

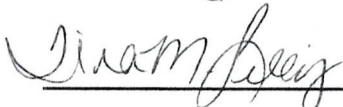
**AMC # 412428 Vulture #6**

Exempt per ARS 11-1134 A6

In WITNESS WHEREOF, the said first party has signed and sealed these presents the day and year first above written.

Signed, sealed and delivered:

  
\_\_\_\_\_  
Steve Karolyi


  
\_\_\_\_\_  
Tina Lilly


State of Arizona } Arizona  
County of } Maricopa

RECEIVED  
BLM AZ STATE OFFICE  
2012 AUG 15 P 1:53  
PHOENIX, ARIZONA

On this 15 day of August, 2012 before me Steve Karolyi and Tina Lilly, personally appeared, and proved to me on the basis of satisfactory evidence to be the person whose name is subscribed to the within instrument and acknowledged to me that he executed the same in his authorized capacity, and that his signature on the instrument the person, or the entity upon behalf of which the person acted, executed the instrument.

ACKNOWLEDGED by my hand and official notary seal.

  
\_\_\_\_\_  
Signature



8/27/2012  
KS

FILED INTO COMPUTER

2/30

When recorded please return to:

Zoran Markovic  
2900 W. Irving Park  
Chicago, IL 60618

### QUITCLAIM DEED

THIS QUITCLAIM DEED, Executed this 9<sup>th</sup> day of August 2012, by first parties Steve Karolyi whose address is P.O. Box 74353, Phoenix, AZ 85087, to second party Zoran Markovic whose address is 2900 W. Irving Park Rd., Chicago, IL 60618.

*Lode*

WITNESSETH, that the said first party, for good consideration and for the sum of \$10.00 paid by the second party, the receipt hereby acknowledged, does hereby remise, release and quitclaim unto the second party forever, all the right, title, interest and claim which the first party has in and to the following described placer mining claims, in the County of Maricopa, State of Arizona, to wit:

AMC # 416705 Black Pearl #6

Exempt per ARS 11-1134 A6

In WITNESS WHEREOF, the said first party has signed and sealed these presents the day and year first above written.

Signed, sealed and delivered:

*[Signature]* Steve Karolyi

*[Signature]* Tina Lilly


State of Arizona } Arizona  
County of } Maricopa

RECEIVED  
BLM AZ STATE OFFICE  
2012 AUG 15 P 1:53  
PHOENIX, ARIZONA

On this 15 day of August, 2012 before me Steve Karolyi, personally appeared, and proved to me on the basis of satisfactory evidence to be the person whose name is subscribed to the within instrument and acknowledged to me that he executed the same in his authorized capacity, and that his signature on the instrument the person, or the entity upon behalf of which the person acted, executed the instrument.

ACKNOWLEDGED by my hand and official notary seal.

*[Signature]*  
Signature



*8/27/2012*

ENTERED INTO COMPUTER

*1/30*



When recorded please return to:

Joel Fedor  
Jerry Fedor  
125 Good Country Rd  
Kalispell, MT 59901

### QUITCLAIM DEED

THIS QUITCLAIM DEED, Executed this 3<sup>rd</sup> day of August 2012, by first parties **Steve Karolyi**, whose address is P.O. Box 74353, Phoenix, AZ 85087, and **Kenneth Moore** whose address is P.O Box 417., New River, AZ 85087, to second parties **David Hesson** whose address is P.O Box 82547, Phoenix, AZ 85071 and **Burleme Albaugh** whose address is 13710 Jug St., Johnstown, OH 43031.


WITNESSETH, that the said first party, for good consideration and for the sum of \$10.00 paid by the second party, the receipt hereby acknowledged, does hereby remise, release and quitclaim unto the second party forever, all the right, title, interest and claim which the first party has in and to the following described placer mining claims, in the County of La Paz, State of Arizona, to wit:

**AMC # 405543 Lost River #5**

Exempt per ARS 11-1134 A6

In WITNESS WHEREOF, the said first party has signed and sealed these presents the day and year first above written.

Signed, sealed and delivered:

 Steve Karolyi


 Kenneth Moore

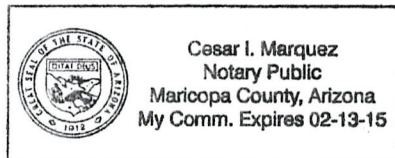
State of Arizona } Arizona  
County of } Maricopa

RECEIVED  
BLM AZ STATE OFFICE  
2012 AUG 15 P 1:53  
PHOENIX, ARIZONA

On this 15 day of August, 2012 before me Steve Karolyi and Kenneth Moore, personally appeared, and proved to me on the basis of satisfactory evidence to be the person whose name is subscribed to the within instrument and acknowledged to me that he executed the same in his authorized capacity, and that his signature on the instrument the person, or the entity upon behalf of which the person acted, executed the instrument.

ACKNOWLEDGED by my hand and official notary seal.

  
Signature



8/27/2012 TS  
ENTERED INTO COMPUTER

9/50

United States Department of the Interior  
 Bureau of Land Management  
 LANDS/RECREATION & PLANNING  
 ONE N CENTRAL AVE  
 PHOENIX, AZ 85004 -2203  
 Phone: 602-417-9200

Receipt

No: 2631367

<b>Transaction #:</b> 2711880	
<b>Date of Transaction:</b> 08/15/2012	
CUSTOMER:	
STEVE KAROLYI PO BOX 74353 PHOENIX, AZ 85087-1006 US	

LINE #	QTY	DESCRIPTION	REMARKS	UNIT PRICE	TOTAL
1	1.00	LOCATABLE MINERALS / MINING CLAIMS-NOT NEW-UNADJUD, ONE AUTH NO. ONLY / MINING CLAIM MONEY RECEIVED CASES: AMC416708/\$90.00	TRF (9)	- n/a -	90.00
<b>TOTAL:</b>					<b>\$90.00</b>

PAYMENT INFORMATION			
1	AMOUNT:	90.00	POSTMARKED: N/A
	TYPE:	CHECK	RECEIVED: 08/15/2012
	CHECK NO:	8160	
	NAME:	KAROLYI, STEVE PO BOX 74353 PHOENIX AZ 85087-1006 US	

REMARKS

This receipt was generated by the automated BLM Collections and Billing System and is a paper representation of a portion of the official electronic record contained therein.

**NOTICE!!**

**These documents have been scanned!**

**Do not place un-scanned documents beneath this notice!**

**Do not remove this notice from this file!**

GPO Jacket No. 560-102  
Print Order 61540  
Rise Business Services, LLC  
Job=AZ15 5/14/2019



Box Number= AZ15046



Claim Begin-End: AMC416703-AMC416708

4 Miscellaneous



AZ15046-15

AMC416191-AMC416869

**NO  
DOCUMENTS  
FOUND**

NO DOCUMENTS FOUND  
NO DOCUMENTS FOUND

**NOTICE!!**

**These documents have been scanned!**

**Do not place un-scanned documents beneath this notice!**

**Do not remove this notice from this file!**

GPO Jacket No. 560-102  
Print Order 61540  
Rise Business Services, LLC  
Job=AZ15 5/14/2019



Box Number= AZ15046



Claim Begin-End: AMC416703-AMC416708

5 Annual Filings



AZ15046-15

AMC416191-AMC416869

UNITED STATES  
DEPARTMENT OF THE INTERIOR  
BUREAU OF LAND MANAGEMENT  
**MAINTENANCE FEE WAIVER CERTIFICATION**

393  
*[Handwritten initials]*

416703

FORM APPROVED  
OMB NO. 1004-0114  
Expires: January 31, 2020

SEE INSTRUCTIONS ON PAGE 2

- This small miner waiver is filed for the assessment year beginning on September 1, 2019 and ending on September 1, 2020.
- The undersigned and all related parties owned ten or fewer mining claims, mill, or tunnel sites located and maintained on Federal lands in the United States of America on September 1, 2019.
- The undersigned have performed the assessment work required by law for each mining claim listed prior to filing this waiver and understand that by filing this form, the undersigned must file an affidavit of assessment work with the Bureau of Land Management (BLM) by the December 30th following the filing of this waiver.
- The undersigned understand that if the assessment work obligation has not yet come due under 30 U.S.C. 28 (for those claims in their first assessment year only), a notice of intent to hold reciting this condition must be recorded by the December 30th following the filing of this waiver.
- The undersigned understand that mill and tunnel sites may also be listed on this waiver and be waived from payment of the maintenance fee, and that a notice of intent to hold for these sites is required to be filed with the BLM by the December 30th following the filing of this waiver.
- The undersigned understand and acknowledge that pursuant to 43 U.S.C. 1212 and 18 U.S.C. 1001, the filing or recording of a false, fictitious, or fraudulent document with the BLM may result in a fine of up to \$250,000, a prison term not to exceed five years, or both.
- The mining claims, mill or tunnel sites for which this waiver from payment of the maintenance fees is requested are:

CLAIM OR SITE NAME	BLM RECORDATION SERIAL NUMBER
1. GOLD PENSION #2	AMC416708
2.	
3.	
4.	
5.	
6.	
7.	
8.	
9.	
10.	

The owner(s) (claimants) of the above mining claims and sites are:

LISA LATHROP  
 (Owner's Name - Please Print)  
 14451 SOUTH 43RD PLACE  
 (Owner's Mailing Address)

*[Signature: Lisa Lathrop]*  
 (Owner's Signature)  
 PHOENIX AZ 85044  
 (City) (State) (Zip Code)

SCOTT TONEY  
 (Owner's Name - Please Print)  
 14451 SOUTH 43RD PLACE  
 (Owner's Mailing Address)

*[Signature: Scott Toney]*  
 (Owner's Signature)  
 PHOENIX AZ 85044  
 (City) (State) (Zip Code)

(Owner's Name - Please Print)  
 (Owner's Mailing Address)

(Owner's Signature)  
 (City) (State) (Zip Code)

(Owner's Name - Please Print)  
 (Owner's Mailing Address)

(Owner's Signature)  
 (City) (State) (Zip Code)

(Continued on page 2)

**ENTERED**  
**SEP 18 2019**  
 BY: *[Signature]*

# 4547359 *[Handwritten initials]*

PHOENIX, ARIZONA  
 2019 AUG 29 P 1:16  
 RECEIVED  
 AZ STATE OFFICE

DEPARTMENT OF THE INTERIOR  
BUREAU OF LAND MANAGEMENT  
MINING CLAIMS

Run Date/Time: 9/11/2018

MC Maintenance Fees Paid Through the BLM Pay Portal  
(by Date Paid)

Page 355 Of 723

**CBS Receipt: 4248097**

Printed For Lead File # AMC416703

Agency Tracking ID: 1535475258

Assessment Year: 2019

Paid On: 8/28/2018

Number of BLM Serial Nr: 3

Total Amount Paid: \$775.00

Claim Name	BLM Serial No	Lead File No	Amount Paid
LA PAZ GOLD #5	AMC408795	AMC408791	\$155.00
GOLD BASIN SOUTH #2	AMC413773	AMC413772	\$310.00
GOLD PENSION #1	AMC416707	AMC416703	\$310.00

**United States Department of the Interior**  
**Bureau of Land Management**  
 BUSINESS & SUPPORT SVCS DIV  
 ONE N CENTRAL AVE SUITE 800  
 PHOENIX, AZ 85004 -4427  
 Phone: 602-417-9200

Receipt

No: 4248097

<b>Transaction #:</b> 4363571	
<b>Date of Transaction:</b> 08/28/2018	
CUSTOMER:	
MAHER MANSOUR 708 LEADENHALL CT. ANTIOCH, TN 37013 US	

LINE #	QTY	DESCRIPTION	REMARKS	UNIT PRICE	TOTAL
1	1.00	LOCATABLE MINERALS / MINING CLAIMS- NOT NEW-UNADJUD, ONE AUTH NO. ONLY / MINING CLAIM MONEY RECEIVED <b>CASES: AMC408795/\$775.00</b>		- n/a -	775.00
<b>TOTAL:</b>					<b>\$775.00</b>

PAYMENT INFORMATION			
NOTE: Items will appear on credit card statement as "BLM O Mining Claim".			
1	AMOUNT:	775.00	POSTMARKED: N/A
	TYPE:	CREDIT CARD	RECEIVED: 08/28/2018
	NAME:	MAHER MANSOUR 708 LEADENHALL CT. ANTIOCH TN 37013 US	
	CARD NO:	XXXXXXXXXXXX3493	AUTH CODE: 118265
	NAME ON CARD:	MAHER MANSOUR	
	SIGNATURE:		

REMARKS

This receipt was generated by the automated BLM Collections and Billing System and is a paper representation of a portion of the official electronic record contained therein.





2. Type of labor and improvements (specify what was done and give the total value for that labor and improvement to show at least \$100 for each claim). If a geological, geochemical, or geophysical survey was performed, as per 30 U.S.C. 28-1, reference the title of the report of survey, give cost and date of the survey and report, and indicate it was filed with the County Recorder:

Description of Work Performed	Value of Work Performed	Date Work Was Performed
TRASH CLEANUP FROM TARGET SHOOTERS	\$ 200	1X per Month
SAMPLING OF MINERALS	\$ 100	5/8/2018

3. Name and mailing address of each person who performed the labor and improvements:

Name (please print)

SCOTT TONEY  
LISA LATHROP

Current Mailing Address (please print)

16448 S. 46<sup>TH</sup> WAY, PHOENIX, AZ 85048  
16448 S. 46<sup>TH</sup> WAY, PHOENIX, AZ 85048

4. Name and mailing address of each person who holds and claims the subject mining claim(s) for the valuable minerals contained therein. Be sure to indicate if there is a change of address:

Name (please print)

SCOTT TONEY  
LISA LATHROP

Current Mailing Address (please print)

16448 S. 46<sup>TH</sup> WAY, PHOENIX, AZ 85048  
16448 S. 46<sup>TH</sup> WAY, PHOENIX, AZ 85048

5. The undersigned testifies that on the date of \_\_\_\_\_, 20\_\_\_, all monuments required by law were erected upon the subject claim(s), and all notices required by law were posted on the subject claim(s) or copies thereof were in place, and at said date, each corner monument bore or contained

markings sufficient to appropriately designate the corner of the claim to which it pertains and the name of the claim(s).

I hereby certify under penalty of perjury under the laws of the State of Arizona that the foregoing statements are true and correct:

[Signature]  
(Signature of person responsible for above statement)

Date: 8/17/2018

Title 18 U.S.C. 1001 and 43 U.S.C. 1212 make it a crime for any person knowingly and willfully to make to any department or agency of the United States any false, fictitious or fraudulent statements or representations as to any matter within its jurisdiction.

**Notary Block**

SUBSCRIBED AND SWORN TO before me, this 17 day of August 20 18

By: [Signature]  
(Signature of Affiant)

Title: Director of HR

My Commission Expires: 5/3/2022



**INSTRUCTIONS**

1. This is an optional form that may be used to satisfy the requirements for the Bureau of Land Management (BLM) under the provisions of 43 U.S.C. §1744 and 30 U.S.C. §28-28d and the regulations thereunder (43 CFR part 3835). Since local and State laws may vary, you should contact your local and State agencies where the claims are located to ensure all applicable laws and requirements are satisfied.
2. The claimant(s) must fill in the date in paragraph 1 for the applicable assessment year and the county and state where the claims are located.
3. All claim names, BLM serial numbers, legal descriptions, and original county recording information must be listed for the claims pertaining to this assessment notice.
4. The claimant(s) must complete paragraph 2 listing all labor or improvements which was performed on or did benefit the subject mining claims. The value and date of the labor or improvements must also be listed. The total amount of labor or improvements can be listed, but the total expenditure must equal at least \$100 for each claim.
5. The names and current mailing addresses of the person(s) performing the labor shall be listed in paragraph 3.
6. The name and current mailing address of each owner (claimant) of the claims shall be listed in paragraph 4. The mailing address shall be the owner's address and not the address of an agent or anyone representing the claimant. Be sure to note if there has been a change of address.
7. Paragraph 5 shall be completed to show the date it was verified that all monuments required by law were properly erected, all notices were posted, and that corners were appropriately designated for all claims listed.
8. An exact legible reproduction or duplicate (other than microfilm or other electronic media) of this affidavit or another type of affidavit of assessment work that you file or will file in the county where each claim is located, must be filed with the BLM on or before December 30 of the calendar year in which the assessment year ends. For mill or tunnel sites, a separate notice of intent to hold must be filed with the BLM on or before December 30. Requirements for filing a notice of intent to hold can be found at 43 CFR 3835.33.
9. A processing fee of \$10 for each claim listed must be remitted to the BLM along with this or any other affidavit of assessment work.

PHOENIX, ARIZONA

2018 AUG 17 P 2:21

RECEIVED  
BLM AZ STATE OFFICE

**United States Department of the Interior**  
**Bureau of Land Management**  
 DIV OF LANDS, MINRLS & ENERGY  
 ONE N CENTRAL AVE  
 PHOENIX, AZ 85004 -4427  
 Phone: 602-417-9200

Receipt

No: 4238133

<b>Transaction #:</b> 4353523	
<b>Date of Transaction:</b> 08/17/2018	
CUSTOMER:	
	LISA LATHROP 16448 S 46TH WAY PHOENIX,AZ 85048-0155 US

LINE #	QTY	DESCRIPTION	REMARKS	UNIT PRICE	TOTAL
1	1.00	LOCATABLE MINERALS / MINING CLAIMS- NOT NEW-UNADJUD,ONE AUTH NO. ONLY / MINING CLAIM MONEY RECEIVED <b>CASES: AMC416708/\$10.00</b>	2018 POL & 2019 WAIV (1)	- n/a -	10.00
<b>TOTAL:</b>					<b>\$10.00</b>

PAYMENT INFORMATION					
1	AMOUNT:	10.00	POSTMARKED:	N/A	
	TYPE:	CASH	RECEIVED:	08/17/2018	
	NAME:	LATHROP, LISA 16448 S 46TH WAY PHOENIX AZ 85048-0155 US			

REMARKS

This receipt was generated by the automated BLM Collections and Billing System and is a paper representation of a portion of the official electronic record contained therein.

UNITED STATES  
DEPARTMENT OF THE INTERIOR  
BUREAU OF LAND MANAGEMENT

249

416703

MAINTENANCE FEE WAIVER CERTIFICATION

FORM APPROVED  
OMB NO. 1004-0114  
Expires: January 31, 2020

SEE INSTRUCTIONS ON PAGE 2

1. This small miner waiver is filed for the assessment year beginning on September 1, 2018 and ending on September 1, 2019.
2. The undersigned and all related parties owned ten or fewer mining claims, mill, or tunnel sites located and maintained on Federal lands in the United States of America on September 1, 2018.
3. The undersigned have performed the assessment work required by law for each mining claim listed prior to filing this waiver and understand that by filing this form, the undersigned must file an affidavit of assessment work with the Bureau of Land Management (BLM) by the December 30th following the filing of this waiver.
4. The undersigned understand that if the assessment work obligation has not yet come due under 30 U.S.C. 28 (for those claims in their first assessment year only), a notice of intent to hold reciting this condition must be recorded by the December 30th following the filing of this waiver.
5. The undersigned understand that mill and tunnel sites may also be listed on this waiver and be waived from payment of the maintenance fee, and that a notice of intent to hold for these sites is required to be filed with the BLM by the December 30th following the filing of this waiver.
6. The undersigned understand and acknowledge that pursuant to 43 U.S.C. 1212 and 18 U.S.C. 1001, the filing or recording of a false, fictitious, or fraudulent document with the BLM may result in a fine of up to \$250,000, a prison term not to exceed five years, or both.
7. The mining claims, mill or tunnel sites for which this waiver from payment of the maintenance fees is requested are:

CLAIM OR SITE NAME	BLM RECORDATION SERIAL NUMBER
1. GOLD PENSION #2	AMC 416708 (913)
2.	
3.	
4.	
5.	
6.	
7.	
8.	
9.	
10.	

The owner(s) (claimants) of the above mining claims and sites are:

1. Lisa Lathrop  
 (Owner's Name - Please Print)  
 16448 S. 46TH WAY ✓  
 (Owner's Mailing Address)

Lisa Lathrop  
 (Owner's Signature)  
 Phoenix AZ 85048  
 (City) (State) (Zip Code)

1. Scott Toney  
 (Owner's Name - Please Print)  
 16448 S. 46TH WAY ✓  
 (Owner's Mailing Address)

Scott Toney  
 (Owner's Signature)  
 Phoenix AZ 85048  
 (City) (State) (Zip Code)

(Owner's Name - Please Print)

(Owner's Signature)

(Owner's Mailing Address)

PHOENIX, ARIZONA

(City)

(State)

(Zip Code)

(Owner's Name - Please Print)

(Owner's Signature)

(Owner's Mailing Address)

RECEIVED BLM AZ STATE OFFICE

(City)

AC 483

(State)

(Zip Code)

ENTERED SEP 17 2018  
PB

ML/ps

(Owner's Name - Please Print)

(Owner's Signature)

(Owner's Mailing Address)

(City)

(State)

(Zip Code)

(Owner's Name - Please Print)

(Owner's Signature)

(Owner's Mailing Address)

(City)

(State)

(Zip Code)

(Owner's Name - Please Print)

(Owner's Signature)

(Owner's Mailing Address)

(City)

(State)

(Zip Code)

(Owner's Name - Please Print)

(Owner's Signature)

(Owner's Mailing Address)

(City)

(State)

(Zip Code)

18 U.S.C. 1001 and 43 U.S.C. 1212 make it a crime for any person knowingly and willfully to make to any department or agency of the United States any false, fictitious or fraudulent statements or representations as to any matter within its jurisdiction.

INSTRUCTIONS

1. This certification is made under the provisions of 43 U.S.C. § 1744 and 30 U.S.C. §28-28k and the regulations thereunder (43 CFR Part 3830).
2. The claimant(s) must fill in the dates in paragraph 1 for the beginning and ending of the assessment year for which this waiver is sought.
3. The claimant(s) must fill in the date in paragraph 2 for the beginning of the assessment year for which this waiver is sought.
4. All claim and site names and BLM serial numbers must be listed for the mining claims, mill sites, and tunnel sites for which the waiver is sought.
5. All owners of the mining claims, mill sites, and tunnel sites and their addresses must be given.
6. This waiver form must be signed by all the claimants or their designated agent, in original form. If an agent is designated, a notarized designation of agent, signed by all of the claimants with proper address given, must be submitted with this waiver.
7. This form must be filed no later than September 1st for the upcoming assessment year in the BLM State Office where the mining claims or sites are recorded, or the waiver cannot be granted by the BLM. (Example: To obtain a waiver for the assessment year 2012, which begins on September 1, 2011, you must qualify for and file for a waiver no later than September 1, 2011, in the proper BLM State Office.)
8. For all mining claims which require assessment work, you must record an affidavit of labor on or before the December 30th immediately following the filing of this waiver. For all other mining claims or sites waived, you must record a notice of intent to hold on or before the December 30th immediately following the filing of this waiver.
9. Mill and tunnel sites may also be listed on this waiver and be waived from payment of the maintenance fee. A notice of intent to hold for these sites is required to be filed by the December 30th following the filing of this waiver.

PHOENIX, ARIZONA  
 FOR OFFICIAL USE ONLY  
 2018 AUG 17 P 2:27  
 RECEIVED  
 BLM AZ STATE OFFICE

UNITED STATES  
DEPARTMENT OF THE INTERIOR  
BUREAU OF LAND MANAGEMENT

307

ELG

AMC416703

MAINTENANCE FEE WAIVER CERTIFICATION

FORM APPROVED  
OMB NO. 1004-0114  
Expires: January 31, 2020

SEE INSTRUCTIONS ON PAGE 2

2017

- This small miner waiver is filed for the assessment year beginning on September 1, ~~2016~~ and ending on September 1, ~~2017~~ 2018
- The undersigned and all related parties owned ten or fewer mining claims, mill, or tunnel sites located and maintained on Federal lands in the United States of America on September 1, ~~2016~~ 2017
- The undersigned have performed the assessment work required by law for each mining claim listed prior to filing this waiver and understand that by filing this form, the undersigned must file an affidavit of assessment work with the Bureau of Land Management (BLM) by the December 30th following the filing of this waiver.
- The undersigned understand that if the assessment work obligation has not yet come due under 30 U.S.C. 28 (for those claims in their first assessment year only), a notice of intent to hold reciting this condition must be recorded by the December 30th following the filing of this waiver.
- The undersigned understand that mill and tunnel sites may also be listed on this waiver and be waived from payment of the maintenance fee, and that a notice of intent to hold for these sites is required to be filed with the BLM by the December 30th following the filing of this waiver.
- The undersigned understand and acknowledge that pursuant to 43 U.S.C. 1212 and 18 U.S.C. 1001, the filing or recording of a false, fictitious, or fraudulent document with the BLM may result in a fine of up to \$250,000, a prison term not to exceed five years, or both.
- The mining claims, mill or tunnel sites for which this waiver from payment of the maintenance fees is requested are:

CLAIM OR SITE NAME	BLM RECORDATION SERIAL NUMBER
1. GOLD PENSION #2	AMC#416708
2.	
3.	
4.	
5.	
6.	
7.	
8.	
9.	
10.	

The owner(s) (claimants) of the above mining claims and sites are:

LISA LATHROP

(Owner's Name - Please Print)

*Lisa Lathrop*  
(Owner's Signature)

16448 SOUTH 46TH WAY

(Owner's Mailing Address)

PHOENIX

(City)

AZ

(State)

85048

(Zip Code)

SCOTT TONEY

(Owner's Name - Please Print)

*Scott Toney*  
(Owner's Signature)

16448 SOUTH 46TH WAY

(Owner's Mailing Address)

PHOENIX

(City)

AZ

(State)

85048

(Zip Code)

(Owner's Name - Please Print)

(Owner's Signature)

(Owner's Mailing Address)

PHOENIX, ARIZONA  
(City)

(State)

(Zip Code)

(Owner's Name - Please Print)

(Owner's Signature)

(Owner's Mailing Address)

RECEIVED  
BLM AZ STATE OFFICE  
2017 AUG 25 P 1:14

(City)

(State)

(Zip Code)

nww  
pu

(Owner's Name - Please Print)	(Owner's Signature)
(Owner's Mailing Address)	(City) (State) (Zip Code)
(Owner's Name - Please Print)	(Owner's Signature)
(Owner's Mailing Address)	(City) (State) (Zip Code)
(Owner's Name - Please Print)	(Owner's Signature)
(Owner's Mailing Address)	(City) (State) (Zip Code)
(Owner's Name - Please Print)	(Owner's Signature)
(Owner's Mailing Address)	(City) (State) (Zip Code)

18 U.S.C. 1001 and 43 U.S.C. 1212 make it a crime for any person knowingly and willfully to make to any department or agency of the United States any false, fictitious or fraudulent statements or representations as to any matter within its jurisdiction.

**INSTRUCTIONS**

1. This certification is made under the provisions of 43 U.S.C. § 1744 and 30 U.S.C. §28-28k and the regulations thereunder (43 CFR Part 3830).
2. The claimant(s) must fill in the dates in paragraph 1 for the beginning and ending of the assessment year for which this waiver is sought.
3. The claimant(s) must fill in the date in paragraph 2 for the beginning of the assessment year for which this waiver is sought.
4. All claim and site names and BLM serial numbers must be listed for the mining claims, mill sites, and tunnel sites for which the waiver is sought.
5. All owners of the mining claims, mill sites, and tunnel sites and their addresses must be given.
6. This waiver form must be signed by all the claimants or their designated agent, in original form. If an agent is designated, a notarized designation of agent, signed by all of the claimants with proper address given, must be submitted with this waiver.
7. This form must be filed no later than September 1st for the upcoming assessment year in the BLM State Office where the mining claims or sites are recorded, or the waiver cannot be granted by the BLM. (Example: To obtain a waiver for the assessment year 2012, which begins on September 1, 2011, you must qualify for and file for a waiver no later than September 1, 2011, in the proper BLM State Office.)
8. For all mining claims which require assessment work, you must record an affidavit of labor on or before the December 30th immediately following the filing of this waiver. For all other mining claims or sites waived, you must record a notice of intent to hold on or before the December 30th immediately following the filing of this waiver.
9. Mill and tunnel sites may also be listed on this waiver and be waived from payment of the maintenance fee. A notice of intent to hold for these sites is required to be filed by the December 30th following the filing of this waiver.

PHOENIX, ARIZONA

FOR OFFICIAL USE ONLY

2011 AUG 25 P 1:14

RECEIVED  
BLM AZ STATE OFFICE



UNITED STATES  
DEPARTMENT OF THE INTERIOR  
BUREAU OF LAND MANAGEMENT

FORM APPROVED **416703**  
OMB NO.: 1004-0114  
Expires: January 31, 2020

**AFFIDAVIT OF ANNUAL ASSESSMENT WORK**

WHEN RECORDED, MAIL DOCUMENT TO:

NAME: SCOTT TONEY / LISA LATHROP

ADDRESS: 16448 SOUTH 46TH WAY

CITY, STATE, ZIP: PHOENIX, AZ 85048

FOR COUNTY RECORDER'S USE

No. of Claims 1  
x \$10/claim \$ 10.00  
Total due BLM \$ ~~20.00~~

TO ALL WHOM IT MAY CONCERN:

*CLG*

1. The undersigned certifies that at least \$100 per claim was expended for development, labor and improvements, or equivalent value added, as the annual assessment work for the assessment year ending September 1, 2017 for the following contiguous unpatented mining claim(s), located in the County of PINAL, in the State of ARIZONA.

BLM Serial No.	Name of Claim	Tp Rg Sec Mer				County Recordation Book and Page No.	Co. Recording Date
		Example: 13N 5E 14 MDM					
416708	GOLD PENSION #2	3S	11E	6			

RECEIVED  
 PHOENIX, ARIZONA  
 2017 AUG 25 P 1:13  
 STATE OFFICE

(Continued on page 2)

ENTERED  
 AUG 28 2017  
 BY: RAM

2. Type of labor and improvements (specify what was done and give the total value for that labor and improvement to show at least \$100 for each claim). If a geological, geochemical, or geophysical survey was performed, as per 30 U.S.C. 28-1, reference the title of the report of survey, give cost and date of the survey and report, and indicate it was filed with the County Recorder:

Description of Work Performed	Value of Work Performed	Date Work Was Performed
TRASH CLEANUP FROM TARGET SHOUTERS	\$200	once a month
SAMPLING OF MINERALS	\$100	4/18/2017

3. Name and mailing address of each person who performed the labor and improvements:

Name (please print)

SCOTT TONEY

LISA LATHROP

Current Mailing Address (please print)

16448 SOUTH 46TH WAY, PHOENIX, AZ 85048

16448 SOUTH 46TH WAY, PHOENIX, AZ 85048

4. Name and mailing address of each person who holds and claims the subject mining claim(s) for the valuable minerals contained therein. Be sure to indicate if there is a change of address:

Name (please print)

SCOTT TONEY

LISA LATHROP

Current Mailing Address (please print)

16448 SOUTH 46TH WAY, PHOENIX, AZ 85048

16448 SOUTH 46TH WAY, PHOENIX, AZ 85048

RECEIVED  
 STATE OFFICE  
 2017 AUG 25 P 1:13  
 PHOENIX, ARIZONA

5. The undersigned testifies that on the date of \_\_\_\_\_, 20\_\_\_, all monuments required by law were erected upon the subject claim(s), and all notices required by law were posted on the subject claim(s) or copies thereof were in place, and at said date, each corner monument bore or contained

markings sufficient to appropriately designate the corner of the claim to which it pertains and the name of the claim(s).

I hereby certify under penalty of perjury under the laws of the State of ARIZONA that the foregoing statements are true and correct:

*Risa Lattip*  
(Signature of person responsible for above statement)

Date: 8/22/2017

Title 18 U.S.C. 1001 and 43 U.S.C. 1212 make it a crime for any person knowingly and willfully to make to any department or agency of the United States any false, fictitious or fraudulent statements or representations as to any matter within its jurisdiction.


**Notary Block**

SUBSCRIBED AND SWORN TO before me, this 22<sup>nd</sup> day of Aug. 2017

By: *Roxanne J. Paco*  
(Signature of Affiant)

Title: membership specialist

My Commission Expires: OCT 12, 2019



**INSTRUCTIONS**

1. This is an optional form that may be used to satisfy the requirements for the Bureau of Land Management (BLM) under the provisions of 43 U.S.C. §1744 and 30 U.S.C. §28-28d and the regulations thereunder (43 CFR part 3835). Since local and State laws may vary, you should contact your local and State agencies where the claims are located to ensure all applicable laws and requirements are satisfied.
2. The claimant(s) must fill in the date in paragraph 1 for the applicable assessment year and the county and state where the claims are located.
3. All claim names, BLM serial numbers, legal descriptions, and original county recording information must be listed for the claims pertaining to this assessment notice.
4. The claimant(s) must complete paragraph 2 listing all labor or improvements which was performed on or did benefit the subject mining claims. The value and date of the labor or improvements must also be listed. The total amount of labor or improvements can be listed, but the total expenditure must equal at least \$100 for each claim.
5. The names and current mailing addresses of the person(s) performing the labor shall be listed in paragraph 3.
6. The name and current mailing address of each owner (claimant) of the claims shall be listed in paragraph 4. The mailing address shall be the owner's address and not the address of an agent or anyone representing the claimant. Be sure to note if there has been a change of address.
7. Paragraph 5 shall be completed to show the date it was verified that all monuments required by law were properly erected, all notices were posted, and that corners were appropriately designated for all claims listed.
8. An exact legible reproduction or duplicate (other than microfilm or other electronic media) of this affidavit or another type of affidavit of assessment work that you file or will file in the county where each claim is located, must be filed with the BLM on or before December 30 of the calendar year in which the assessment year ends. For mill or tunnel sites, a separate notice of intent to hold must be filed with the BLM on or before December 30. Requirements for filing a notice of intent to hold can be found at 43 CFR 3835.33.
9. A processing fee of \$10 for each claim listed must be remitted to the BLM along with this or any other affidavit of assessment work.

PHOENIX, ARIZONA

2017 AUG 25 P 1:13

RECEIVED  
BLM AZ STATE OFFICE

**United States Department of the Interior  
Bureau of Land Management  
DIV OF LANDS, MINRLS & ENERGY  
ONE N CENTRAL AVE  
PHOENIX, AZ 85004 -4427  
Phone: 602-417-9200**

Receipt

No: 3959923

<b>Transaction #:</b> 4069713	
<b>Date of Transaction:</b> 08/25/2017	
CUSTOMER:	
SCOTT TONEY 16448 S 46TH WAY PHOENIX,AZ 85048-0155 US	

LINE #	QTY	DESCRIPTION	REMARKS	UNIT PRICE	TOTAL
1	1.00	LOCATABLE MINERALS / MINING CLAIMS- NOT NEW-UNADJUD,ONE AUTH NO. ONLY / MINING CLAIM MONEY RECEIVED CASES: AMC416708/\$10.00	2017 POL & 2018 WAIV (1)	- n/a -	10.00
<b>TOTAL:</b>					<b>\$10.00</b>

PAYMENT INFORMATION			
1	AMOUNT:	10.00	POSTMARKED: N/A
	TYPE:	CASH	RECEIVED: 08/25/2017
	NAME:	TONEY, SCOTT 16448 S 46TH WAY PHOENIX AZ 85048-0155 US	

REMARKS

This receipt was generated by the automated BLM Collections and Billing System and is a paper representation of a portion of the official electronic record contained therein.

UNITED STATES  
DEPARTMENT OF THE INTERIOR  
BUREAU OF LAND MANAGEMENT

408791  
413772  
416703

**CREDIT CARD PAYMENT**  
**For Mining Claim Maintenance Fee**

THIS IS A CHANGE OF ADDRESS

TELEPHONE SUBMISSION - ACCURACY OF THE BELOW INFORMATION IS THE RESPONSIBILITY OF THE CLAIMANT/OWNER

NAME MAHER A MANSCUP

ADDRESS \_\_\_\_\_

CITY \_\_\_\_\_ STATE \_\_\_\_\_ ZIP \_\_\_\_\_

PHONE # 615 - 830 0350

SEND RECEIPT TO  Above address  
 Other (Include Name and Mailing Address):

\_\_\_\_\_  
\_\_\_\_\_  
\_\_\_\_\_

AMC NUMBER  
DMC 408795  
AMC 413773  
AMC 416707

CLAIM/SITE NAME  
\_\_\_\_\_  
\_\_\_\_\_  
\_\_\_\_\_

3 # of Claim/Site <sup>(40)</sup>  
x 155.00 Each  
\$ 775.00 Total Charged DEJ (INITIALS)

RECEIPT # 3954362

DATE STAMP

ENTERED  
AUG 28 2017  
BY: [Signature]

RECEIVED  
PHOENIX, ARIZONA  
2017 AUG 24 A 9:46  
OFFICE

\*\*\*\* FOR OFFICIAL USE ONLY \*\*\*\*  
DATE \_\_\_\_\_ INITIALS \_\_\_\_\_ VERIFIED \_\_\_\_\_

**DEPARTMENT OF THE INTERIOR  
BUREAU OF LAND MANAGEMENT  
MINING CLAIMS  
(MASS) Serial Register Page**

Run Date/Time: 08/24/17 10:21 AM

Page 1 of 3

01 05-10-1872;017STAT0091;30USC26,28,34

Total Acres

Serial Number

Case Type 384101: LODE CLAIM

20.660

AMC408795

Claim Name: LA PAZ GOLD #5

Lead File Number

Case Disposition: ACTIVE

AMC408791

Required Maintenance Fee: \$155.00

Name & Address

Int Rel

MANSOUR MAHER  
708 LEADENHALL CT ANTIOCH, TN 37013-2837

CLAIMANT

County / State

District

LA PAZ County, AZ

COLORADO RIVER DO

Mer Twp Rng Sec

Subdivision

14 0050N 0130W 033

SW

Act Date	Code	Action Text	Action Remarks	Receipt Number
04/15/2011	403	LOCATION DATE		
06/16/2011	395	RECORDATION NOTICE RECD	1	2364144
08/08/2016	782	MAINTENANCE FEE PAYMENT	2017;\$155	3623152
08/14/2015	782	MAINTENANCE FEE PAYMENT	2016;\$155	3367712
08/15/2014	782	MAINTENANCE FEE PAYMENT	2015;\$155	3102532
08/05/2013	682	MAINTENANCE FEE/\$140	2014;\$140	2847133
08/31/2012	682	MAINTENANCE FEE/\$140	2013;\$140	2647345
08/25/2011	682	MAINTENANCE FEE/\$140	2012	2415208
06/16/2011	484	LOCATION YEAR / MAINTENAN	2011	2364144
11/15/2012	396	TRF OF INTEREST FILED	KAROLYI STEVE	2690539
08/26/2011	669	LAND STATUS CHECKED		
06/16/2011	501	ACCT ADV IN LEAD FILE	AMC408791-AMC408799;	

Line Nr      Remarks

RECEIVED  
 STATE OFFICE  
 2017 AUG 24 A 9:46  
 PHOENIX, ARIZONA

**DEPARTMENT OF THE INTERIOR  
BUREAU OF LAND MANAGEMENT  
MINING CLAIMS  
(MASS) Serial Register Page**

Run Date/Time: 08/24/17 10:21 AM

Page 3 of 3

**01 10-21-1976;090STAT0090;43USC1744**

**Total Acres**

**Serial Number**

**Case Type 384201: PLACER CLAIM**

**40.000**

**AMC416707**

**Claim Name: GOLD PENSION #1**

**Lead File Number**

**Case Disposition: ACTIVE**

**AMC416703**

**Required Maintenance Fee: \$310.00**

**Name & Address**

**Int Rel**

MANSOUR EMAN  
708 LEADENHALL CT ANTIOCH, TN 37013-2837  
MANSOUR MAHER  
708 LEADENHALL CT ANTIOCH, TN 37013-2837

CLAIMANT  
CLAIMANT

**County / State**

**District**

PINAL County, AZ

GILA DO

**Mer Twp Rng Sec**

**Subdivision**

14 0030S 0110E 006

SE

Act Date	Code	Action Text	Action Remarks	Receipt Number
05/03/2012	403	LOCATION DATE		
07/17/2012	395	RECORDATION NOTICE RECD	1	2610315
08/08/2016	782	MAINTENANCE FEE PAYMENT	2017;\$310	3623152
08/14/2015	782	MAINTENANCE FEE PAYMENT	2016;\$310	3367712
08/15/2014	782	MAINTENANCE FEE PAYMENT	2015;\$310	3102532
08/05/2013	682	MAINTENANCE FEE/\$140	2014;\$280	2847133
08/31/2012	682	MAINTENANCE FEE/\$140	2013;\$280	2647313
07/17/2012	484	LOCATION YEAR / MAINTENAN	2012	2610315
04/11/2013	669	LAND STATUS CHECKED		
11/15/2012	396	TRF OF INTEREST FILED	KAROLYI STEVE	2690539
11/15/2012	396	TRF OF INTEREST FILED	LILLY TINA	2690539
07/17/2012	501	ACCT ADV IN LEAD FILE	AMC416703-AMC416708;	

**Line Nr      Remarks**

RECEIVED  
 U.S. STATE OFFICE  
 2017 AUG 24 A 9:47  
 PHOENIX, ARIZONA

**DEPARTMENT OF THE INTERIOR  
BUREAU OF LAND MANAGEMENT  
MINING CLAIMS  
(MASS) Serial Register Page**

Run Date/Time: 08/24/17 10:21 AM

Page 2 of 3

**01 10-21-1976;090STAT0090;43USC1744**

**Total Acres**

**40.000**

**Serial Number**

**AMC413773**

**Case Type 384201: PLACER CLAIM**

**Claim Name: GOLD BASIN SOUTH #2**

**Case Disposition: ACTIVE**

**Lead File Number**

**AMC413772**

**Required Maintenance Fee: \$310.00**

**Name & Address**

**Int Rel**

MANSOUR EMAN  
708 LEADENHALL CT ANTIOCH, TN 37013-2837  
MANSOUR MAHER  
708 LEADENHALL CT ANTIOCH, TN 37013-2837

CLAIMANT  
CLAIMANT

**County / State**

**District**

MOHAVE County, AZ

COLORADO RIVER DO

**Mer Twp Rng Sec**

**Subdivision**

14 0280N 0180W 034

SE

Act Date	Code	Action Text	Action Remarks	Receipt Number
12/15/2011	403	LOCATION DATE		
02/07/2012	395	RECORDATION NOTICE RECD	1	2510720
08/08/2016	782	MAINTENANCE FEE PAYMENT	2017;\$310	3623152
08/14/2015	782	MAINTENANCE FEE PAYMENT	2016;\$310	3367712
08/15/2014	782	MAINTENANCE FEE PAYMENT	2015;\$310	3102532
08/05/2013	682	MAINTENANCE FEE/\$140	2014;\$280	2847133
08/31/2012	682	MAINTENANCE FEE/\$140	2013;\$280	2647358
02/07/2012	484	LOCATION YEAR / MAINTENAN	2012	2510720
11/15/2012	396	TRF OF INTEREST FILED	KAROLYI STEVE	2690539
11/15/2012	396	TRF OF INTEREST FILED	LILLY TINA	2690539
06/14/2012	669	LAND STATUS CHECKED		
02/07/2012	501	ACCT ADV IN LEAD FILE	AMC413772-AMC413788;	

**Line Nr      Remarks**

RECEIVED  
 STATE OFFICE  
 2017 AUG 24 A 9:47  
 PHOENIX, ARIZONA



**United States Department of the Interior**  
**Bureau of Land Management**  
 DIV OF LANDS, MINRLS & ENERGY  
 ONE N CENTRAL AVE  
 PHOENIX, AZ 85004 -4427  
 Phone: 602-417-9200

Receipt

No: 3954362

<b>Transaction #:</b> 4064112	
<b>Date of Transaction:</b> 08/24/2017	
CUSTOMER:	
MAHER MANSOUR 708 LEADENHALL CT ANTIOCH, TN 37013-2837 US	

LINE #	QTY	DESCRIPTION	REMARKS	UNIT PRICE	TOTAL
1	1.00	LOCATABLE MINERALS / MINING CLAIMS- NOT NEW-UNADJUD, ONE AUTH NO. ONLY / MINING CLAIM MONEY RECEIVED <b>CASES: AMC408795/\$775.00</b>	2018 MAINT/3	- n/a -	775.00
<b>TOTAL:</b>					<b>\$775.00</b>

PAYMENT INFORMATION					
NOTE: Items will appear on credit card statement as "Bureau of Land Mgmt CO".					
1	AMOUNT:	775.00	POSTMARKED:	N/A	
	TYPE:	CREDIT CARD	RECEIVED:	08/24/2017	
	NAME:	MANSOUR, MAHER 708 LEADENHALL CT ANTIOCH TN 37013-2837 US			
	CARD NO:	XXXXXXXXXXXX4270	AUTH CODE:	114234	
	NAME ON CARD:	MAHER A MONSOUR			
	EXPIRES:	11/2019			
	SIGNATURE:				

REMARKS

This receipt was generated by the automated BLM Collections and Billing System and is a paper representation of a portion of the official electronic record contained therein.

UNITED STATES  
DEPARTMENT OF THE INTERIOR  
BUREAU OF LAND MANAGEMENT

FORM APPROVED  
OMB NO.: 1004-0114  
Expires: October 31, 2016

**AFFIDAVIT OF ANNUAL ASSESSMENT WORK**

414381

WHEN RECORDED, MAIL DOCUMENT TO:

NAME: Nicholas W BURUSE

ADDRESS: P.O Box 606

CITY, STATE, ZIP: TONOPAH, AZ 85354

416703

416904

FOR COUNTY RECORDER'S USE

No. of Claims 7

x \$10/claim

Total due BLM \$ \$70.00

TO ALL WHOM IT MAY CONCERN:

RECEIPT # 3723869

1. The undersigned certifies that at least \$100 per claim was expended for development, labor and improvements, or equivalent value added, as the annual assessment work for the assessment year ending September 1, 2016 for the following contiguous unpatented mining claim(s), located in the County of Maricopa, in the State of ARIZONA.

BLM Serial No.	Name of Claim	Tp	Rg	Sec	Mer	County Recordation Book and Page No.	Date
414381	Black Pearl #1	4N	7W	20	GSRB		
414382	Black Pearl #2	4N	7W	20	GSRB		
414383	Black Pearl #3	4N	7W	20	GSRB		
416703	Black Pearl #4	4N	7W	20	GSRB		
416704	Black Pearl #5	4N	7W	20	GSRB		
416706	Black Pearl #7	4N	7W	20	GSRB		
416905	Black Pearl #9	4N	7W	20	GSRB		

RECEIVED  
 BLM ARIZONA  
 2016 DEC 15 PD 2:47  
 PHOENIX, ARIZONA

DEC 19 2016

RAM

2. Type of labor and improvements (specify what was done and give the total value for that labor and improvement to show at least \$100 for each claim). If a geological, geochemical, or geophysical survey was performed, as per 30 U.S.C. 28-1, reference the title of the report of survey, give cost and date of the survey and report, and indicate it was filed with the County Recorder:

Description of Work Performed	Value of Work Performed	Date Work Was Performed
Maintenance and Repair of Roads to and on Claims	\$4900	2/16 8/16 10/16
DRIET OFF Existing Tunnel	\$4200	2/16 3/16 4/16 7/16
Replace Claim Markers destroyed from Vandalism	\$1600	3/16 8/16

3. Name and mailing address of each person who performed the labor and improvements:

Name (please print)	Current Mailing Address (please print)
<u>Nicholas W BURUSE</u>	<u>P.O Box 606 TONOPAH, AZ 85354</u>
<u>Lynn M Medalia-Buruse</u>	<u>P.O Box 606 TONOPAH, AZ 85354</u>
<u>Josh Rice</u>	<u>P.O Box 606 TONOPAH, AZ 85354</u>

4. Name and mailing address of each person who holds and claims the subject mining claim(s) for the valuable minerals contained therein. Be sure to indicate if there is a change of address:

Name (please print)	Current Mailing Address (please print)
<u>Nicholas W BURUSE</u>	<u>P.O Box 606 TONOPAH, AZ 85354</u>

RECEIVED  
 BLM AZ DISTRICT OFFICE  
 2016 DEC 15 P 2:4  
 PHOENIX, ARIZONA

5. The undersigned testifies that on the date of Dec 11, 2016, all monuments required by law were erected upon the subject claim(s), and all notices required by law were posted on the subject claim(s) or copies thereof were in place, and at said date, each corner monument bore or contained

markings sufficient to appropriately designate the corner of the claim to which it pertains and the name of the claim(s).

I hereby certify under penalty of perjury under the laws of the State of Arizona that the foregoing statements are true and correct:

Theresa W. Bunn  
(Signature of person responsible for above statement)

Date: 12-13-2016

Title 18 U.S.C. 1001 and 43 U.S.C. 1212 make it a crime for any person knowingly and willfully to make to any department or agency of the United States any false, fictitious or fraudulent statements or representations as to any matter within its jurisdiction.


**Notary Block**

SUBSCRIBED AND SWORN TO before me, this 13<sup>th</sup> day of December 2016

By: Cassach Lulu  
(Signature of Affiant)

Title: Notary

My Commission Expires: Dec. 5, 2020



**INSTRUCTIONS**

1. This is an optional form that may be used to satisfy the requirements for the Bureau of Land Management (BLM) under the provisions of 43 U.S.C. §1744 and 30 U.S.C. §28-28d and the regulations thereunder (43 CFR part 3835). Since local and State laws may vary, you should contact your local and State agencies where the claims are located to ensure all applicable laws and requirements are satisfied.
2. The claimant(s) must fill in the date in paragraph 1 for the applicable assessment year and the county and state where the claims are located.
3. All claim names, BLM serial numbers, legal descriptions, and original county recording information must be listed for the claims pertaining to this assessment notice.
4. The claimant(s) must complete paragraph 2 listing all labor or improvements which was performed on or did benefit the subject mining claims. The value and date of the labor or improvements must also be listed. The total amount of labor or improvements can be listed, but the total expenditure must equal at least \$100 for each claim.
5. The names and current mailing addresses of the person(s) performing the labor shall be listed in paragraph 3.
6. The name and current mailing address of each owner (claimant) of the claims shall be listed in paragraph 4. The mailing address shall be the owner's address and not the address of an agent or anyone representing the claimant. Be sure to note if there has been a change of address.
7. Paragraph 5 shall be completed to show the date it was verified that all monuments required by law were properly erected, all notices were posted, and that corners were appropriately designated for all claims listed.
8. An exact legible reproduction or duplicate (other than microfilm or other electronic media) of this affidavit or another type of affidavit of assessment work that you file or will file in the county where each claim is located, must be filed with the BLM on or before December 30 of the calendar year in which the assessment year ends. For mill or tunnel sites, a separate notice of intent to hold must be filed with the BLM on or before December 30. Requirements for filing a notice of intent to hold can be found at 43 CFR 3835.33.
9. A processing fee of \$10 for each claim listed must be remitted to the BLM along with this or any other affidavit of assessment work.

Nicholas W BURUSE  
P.O. Box 606  
Tempe, AZ 85354

PHOENIX AZ 852

13 DEC 2016 PM 9:1



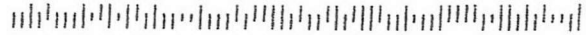
RECEIVED  
BLM AZ STATE OFFICE

2016 DEC 15 P 2:47

PHOENIX, ARIZONA

US Dept. of Interior  
Bureau of Land Management  
One N. Central Ave.  
Phoenix, AZ 85004-2203

8500464427 0041



**United States Department of the Interior**  
**Bureau of Land Management**  
 DIV OF LANDS, MINRLS & ENERGY  
 ONE N CENTRAL AVE  
 PHOENIX, AZ 85004 -4427  
 Phone: 602-417-9200

Receipt

No: 3723869

<b>Transaction #:</b> 3829039	
<b>Date of Transaction:</b> 12/16/2016	
CUSTOMER:	
NICHOLAS BURUSE PO BOX 606 TONOPAH, AZ 85354-0606 US	

LINE #	QTY	DESCRIPTION	REMARKS	UNIT PRICE	TOTAL
1	1.00	LOCATABLE MINERALS / MINING CLAIMS- NOT NEW-UNADJUD, ONE AUTH NO. ONLY / MINING CLAIM MONEY RECEIVED CASES: AMC414381/\$70.00	POL (7) 2016	- n/a -	70.00
<b>TOTAL:</b>					<b>\$70.00</b>

PAYMENT INFORMATION					
1	AMOUNT:	70.00	POSTMARKED:	12/13/2016	
	TYPE:	CHECK	RECEIVED:	12/15/2016	
	CHECK NO:	142			
	NAME:	BURUSE, NICHOLAS W 41325 W GLENDALE TONOPAH AZ 85354 US			

REMARKS

This receipt was generated by the automated BLM Collections and Billing System and is a paper representation of a portion of the official electronic record contained therein.

UNITED STATES  
DEPARTMENT OF THE INTERIOR  
BUREAU OF LAND MANAGEMENT **572**

**414381**  
**416703**  
**416904**  
FORM APPROVED  
OMB NO. 1004-0114  
Expires: October 31, 2016

**MAINTENANCE FEE WAIVER CERTIFICATION**

SEE INSTRUCTIONS ON PAGE 2

*2016-15*

*2017-18*

- This small miner waiver is filed for the assessment year beginning on September 1, ~~2015~~ and ending on September 1, ~~2016~~.
- The undersigned and all related parties owned ten or fewer mining claims, mill, or tunnel sites located and maintained on Federal lands in the United States of America on September 1, **2016**.
- The undersigned have performed the assessment work required by law for each mining claim listed prior to filing this waiver and understand that by filing this form, the undersigned must file an affidavit of assessment work with the Bureau of Land Management (BLM) by the December 30th following the filing of this waiver.
- The undersigned understand that if the assessment work obligation has not yet come due under 30 U.S.C. 28 (for those claims in their first assessment year only), a notice of intent to hold reciting this condition must be recorded by the December 30th following the filing of this waiver.
- The undersigned understand that mill and tunnel sites may also be listed on this waiver and be waived from payment of the maintenance fee, and that a notice of intent to hold for these sites is required to be filed with the BLM by the December 30th following the filing of this waiver.
- The undersigned understand and acknowledge that pursuant to 43 U.S.C. 1212 and 18 U.S.C. 1001, the filing or recording of a false, fictitious, or fraudulent document with the BLM may result in a fine of up to \$250,000, a prison term not to exceed five years, or both.
- The mining claims, mill or tunnel sites for which this waiver from payment of the maintenance fees is requested are:

CLAIM OR SITE NAME	BLM RECORDATION SERIAL NUMBER
1. Black Pearl #1	AMC # 414381 ✓
2. Black Pearl #2	AMC # 414382
3. Black Pearl #3	AMC # 414383
4. Black Pearl #4	AMC # 416703
5. Black Pearl #5	AMC # 416704
6. Black Pearl #7	AMC # 416706
7. Black Pearl #9	AMC # 416905
8.	
9.	
10.	

The owner(s) (claimants) of the above mining claims and sites are:

NICHOLAS W BURUSE  
(Owner's Name - Please Print)

*Nicholas W Buruse*  
(Owner's Signature)

PO BOX 606  
(Owner's Mailing Address)

TONOPAH AZ 85354  
(City) (State) (Zip Code)

(Owner's Name - Please Print)

(Owner's Signature)

(Owner's Mailing Address)

(City) (State) (Zip Code)

(Owner's Name - Please Print)

(Owner's Signature)

(Owner's Mailing Address)

(City) (State) (Zip Code)

(Owner's Name - Please Print)

RECEIVED BLM AZ STATE OFFICE

(Owner's Signature)

(Owner's Mailing Address)

(City) (State) (Zip Code)

(Continued on page 2)

BY: *[Signature]*

*NWB*

PHOENIX, ARIZONA  
2016 SEP - 1 P 1: 23  
RECEIVED

UNITED STATES  
DEPARTMENT OF THE INTERIOR  
BUREAU OF LAND MANAGEMENT

**AFFIDAVIT OF ANNUAL ASSESSMENT WORK**

416703

**WHEN RECORDED, MAIL DOCUMENT TO:**

**NAME:** Lisa Lathrop/Scott Toney

**ADDRESS:** 16448 South 46th Way

**CITY, STATE, ZIP:** Phoenix, AZ 85048

**FOR COUNTY RECORDER'S USE**

No. of Claims <sup>1</sup> \_\_\_\_\_  
x \$10/claim  
Total due BLM \$ ~~10~~ 20<sup>00</sup>

**TO ALL WHOM IT MAY CONCERN:**

- The undersigned certifies that at least \$100 per claim was expended for development, labor and improvements, or equivalent value added, as the annual assessment work for the assessment year ending September 1, 2016 for the following contiguous unpatented mining claim(s), located in the County of Pinal, in the State of Arizona.

BLM Serial No.	Name of Claim	Tp Rg Sec Mer				County Recordation Book and Page No.	Date
		Example: 13N 5E 14 MDM					
AMC416708	Gold Pension #2	3S	11E	6			

RECEIVED  
BLM AZ STATE OFFICE  
2016 AUG 26 A 11:44  
PHOENIX, ARIZONA



2. Type of labor and improvements (specify what was done and give the total value for that labor and improvement to show at least \$100 for each claim). If a geological, geochemical, or geophysical survey was performed, as per 30 U.S.C. 28-1, reference the title of the report of survey, give cost and date of the survey and report, and indicate it was filed with the County Recorder:

Description of Work Performed	Value of Work Performed	Date Work Was Performed
Trash cleanup from target shooters	\$200	once a month
Sampling of minerals	\$100	6-17-16

3. Name and mailing address of each person who performed the labor and improvements:

**Name (please print)**

Scott Toney  
 \_\_\_\_\_  
 Lisa Lathrop  
 \_\_\_\_\_  
 \_\_\_\_\_  
 \_\_\_\_\_

**Current Mailing Address (please print)**

16448 South 46th Way, Phoenix, AZ 85048  
 \_\_\_\_\_  
 16448 South 46th Way, Phoenix, AZ 85048  
 \_\_\_\_\_  
 \_\_\_\_\_  
 \_\_\_\_\_

4. Name and mailing address of each person who holds and claims the subject mining claim(s) for the valuable minerals contained therein. Be sure to indicate if there is a change of address:

**Name (please print)**

Scott Toney  
 \_\_\_\_\_  
 Lisa Lathrop  
 \_\_\_\_\_  
 \_\_\_\_\_  
 \_\_\_\_\_  
 \_\_\_\_\_  
 \_\_\_\_\_

**Current Mailing Address (please print)**

16448 South 46th Way, Phoenix, AZ 85048  
 \_\_\_\_\_  
 16448 South 46th Way, Phoenix, AZ 85048  
 \_\_\_\_\_  
 \_\_\_\_\_  
 \_\_\_\_\_  
 \_\_\_\_\_  
 \_\_\_\_\_

RECEIVED  
 BLM AZ STATE OFFICE  
 PHOENIX, ARIZONA  
 2016 AUG 26 A 11:14 AM

5. The undersigned testifies that on the date of August 23, 2016, all monuments required by law were erected upon the subject claim(s), and all notices required by law were posted on the subject claim(s) or copies thereof were in place, and at said date, each corner monument bore or contained

markings sufficient to appropriately designate the corner of the claim to which it pertains and the name of the claim(s).

I hereby certify under penalty of perjury under the laws of the State of Arizona that the foregoing statements are true and correct:

[Signature] Date: 8/23/2014  
(Signature of person responsible for above statement)

Title 18 U.S.C. 1001 and 43 U.S.C. 1212 make it a crime for any person knowingly and willfully to make to any department or agency of the United States any false, fictitious or fraudulent statements or representations as to any matter within its jurisdiction.

**Notary Block**

SUBSCRIBED AND SWORN TO before me, this 23 day of August 2014

By: [Signature]  
(Signature of Affiant)

Title: Notary

My Commission Expires: 4/22/2020



**INSTRUCTIONS**

1. This is an optional form that may be used to satisfy the requirements for the Bureau of Land Management (BLM) under the provisions of 43 U.S.C. §1744 and 30 U.S.C. §28-28d and the regulations thereunder (43 CFR part 3835). Since local and State laws may vary, you should contact your local and State agencies where the claims are located to ensure all applicable laws and requirements are satisfied.
2. The claimant(s) must fill in the date in paragraph 1 for the applicable assessment year and the county and state where the claims are located.
3. All claim names, BLM serial numbers, legal descriptions, and original county recording information must be listed for the claims pertaining to this assessment notice.
4. The claimant(s) must complete paragraph 2 listing all labor or improvements which was performed on or did benefit the subject mining claims. The value and date of the labor or improvements must also be listed. The total amount of labor or improvements can be listed, but the total expenditure must equal at least \$100 for each claim.
5. The names and current mailing addresses of the person(s) performing the labor shall be listed in paragraph 3.
6. The name and current mailing address of each owner (claimant) of the claims shall be listed in paragraph 4. The mailing address shall be the owner's address and not the address of an agent or anyone representing the claimant. Be sure to note if there has been a change of address.
7. Paragraph 5 shall be completed to show the date it was verified that all monuments required by law were properly erected, all notices were posted, and that corners were appropriately designated for all claims listed.
8. An exact legible reproduction or duplicate (other than microfilm or other electronic media) of this affidavit or another type of affidavit of assessment work that you file or will file in the county where each claim is located, must be filed with the BLM on or before December 30 of the calendar year in which the assessment year ends. For mill or tunnel sites, a separate notice of intent to hold must be filed with the BLM on or before December 30. Requirements for filing a notice of intent to hold can be found at 43 CFR 3835.33.
9. A processing fee of \$10 for each claim listed must be remitted to the BLM along with this or any other affidavit of assessment work.

## NOTICES

**THE PRIVACY ACT** and 43 CFR 2.48(d) require that you be furnished with the following information in connection with the information requested by this form.

**AUTHORITY:** 30 U.S.C. §28-28d and 43 CFR part 3835 permit collection of the information requested by this form.

**PRINCIPAL PURPOSE:** The BLM will use the information you provide to document compliance with 43 U.S.C. 1744 and that assessment work has been completed in accordance with 30 U.S.C. § 28-28d and 43 CFR part 3835 in lieu of paying the maintenance fee for the mining claims listed on this form.

**ROUTINE USES:** The BLM will only disclose this information in accordance with the provisions at 43 CFR 2.56(b) and (c).

**EFFECT OF NOT PROVIDING INFORMATION:** Disclosure of the requested information is required by 30 U.S.C. § 28-28d and 43 CFR part 3835 for claimants qualified to perform assessment work in lieu of paying the maintenance fee. Failure to submit all the requested information or to complete this form will delay the BLM's processing of the form and may preclude the BLM's acceptance of the assessment work information, which may result in forfeiture of the mining claim(s) by the claimant.

**THE PAPERWORK REDUCTION ACT** requires us to inform you that:

Use of this form is optional. You must perform assessment if a waiver to pay the maintenance fee has been requested. This form is provided to help you attest that annual assessment work has been completed in lieu of paying the maintenance fee for your claim(s). Submission of the requested information is necessary to obtain or retain a benefit.

You do not have to respond to this or any other Federal agency-sponsored information collection unless it displays a valid OMB control number.

**BURDEN HOURS STATEMENT:** The estimated public reporting burden for this form is 30 minutes per response, including the time for reviewing instructions, gathering and maintaining data, and completing and reviewing the form. You may submit comments regarding the burden estimate or any other aspect of this form to: U.S. Department of the Interior, Bureau of Land Management (1004-0114), Bureau Information Collection Clearance Officer (WO-630), 1849 C Street, N.W., Room 2134LM, Washington, D.C. 20240.

RECEIVED  
BLM AZ STATE OFFICE  
2016 AUG 26 A 11:44  
PHOENIX, ARIZONA

**United States Department of the Interior**  
**Bureau of Land Management**  
 DIV OF LANDS, MINRLS & ENERGY  
 ONE N CENTRAL AVE  
 PHOENIX, AZ 85004 -4427  
 Phone: 602-417-9200

Receipt

No: 3642622

<b>Transaction #:</b> 3746580	
<b>Date of Transaction:</b> 08/26/2016	
CUSTOMER:	
LISA LATHROP 16448 S 46TH WAY PHOENIX, AZ 85048-0155 US	

LINE #	QTY	DESCRIPTION	REMARKS	UNIT PRICE	TOTAL
1	1.00	LOCATABLE MINERALS / MINING CLAIMS-NOT NEW-UNADJUD, ONE AUTH NO. ONLY / MINING CLAIM MONEY RECEIVED CASES: AMC416708/\$20.00	2016 AFFADAVIT/1 & 2017 MAINT/1 WAIVER	- n/a -	20.00
<b>TOTAL:</b>					<b>\$20.00</b>

*REFUND \$10.00 4 OCT 16*

PAYMENT INFORMATION				
NOTE: Items will appear on credit card statement as "Bureau of Land Mgmt CO".				
1	AMOUNT:	20.00	POSTMARKED:	N/A
	TYPE:	CREDIT CARD	RECEIVED:	08/26/2016
	NAME:	LATHROP, LISA 16448 S 46TH WAY PHOENIX AZ 85048-0155 US		
	CARD NO:	XXXXXXXXXXXX5752	AUTH CODE:	015059
	NAME ON CARD:	LISA I LATHROP		
	EXPIRES:	12/2016		
	SIGNATURE:			

REMARKS

This receipt was generated by the automated BLM Collections and Billing System and is a paper representation of a portion of the official electronic record contained therein.

**ENTERED**  
**AUG 29 2016**  
 BY: *[Signature]*

UNITED STATES  
DEPARTMENT OF THE INTERIOR  
BUREAU OF LAND MANAGEMENT

443

PER

MAINTENANCE FEE WAIVER CERTIFICATION

FORM APPROVED  
OMB NO. 1004-0114  
Expires: October 31, 2016

416703

SEE INSTRUCTIONS ON PAGE 2

1. This small miner waiver is filed for the assessment year beginning on September 1, 2016 and ending on September 1, 2017.
2. The undersigned and all related parties owned ten or fewer mining claims, mill, or tunnel sites located and maintained on Federal lands in the United States of America on September 1, 2016.
3. The undersigned have performed the assessment work required by law for each mining claim listed prior to filing this waiver and understand that by filing this form, the undersigned must file an affidavit of assessment work with the Bureau of Land Management (BLM) by the December 30th following the filing of this waiver.
4. The undersigned understand that if the assessment work obligation has not yet come due under 30 U.S.C. 28 (for those claims in their first assessment year only), a notice of intent to hold reciting this condition must be recorded by the December 30th following the filing of this waiver.
5. The undersigned understand that mill and tunnel sites may also be listed on this waiver and be waived from payment of the maintenance fee, and that a notice of intent to hold for these sites is required to be filed with the BLM by the December 30th following the filing of this waiver.
6. The undersigned understand and acknowledge that pursuant to 43 U.S.C. 1212 and 18 U.S.C. 1001, the filing or recording of a false, fictitious, or fraudulent document with the BLM may result in a fine of up to \$250,000, a prison term not to exceed five years, or both.
7. The mining claims, mill or tunnel sites for which this waiver from payment of the maintenance fees is requested are:

CLAIM OR SITE NAME	BLM RECORDATION SERIAL NUMBER
1. <u>GOLD PENSION #2</u>	<u>AMC 416708</u> ✓
2.	
3.	
4.	
5.	
6.	
7.	
8.	
9.	
10.	

RECEIVED  
BLM AZ STATE OFFICE  
2016 AUG 26 A 11:43  
PHOENIX, ARIZONA

The owner(s) (claimants) of the above mining claims and sites are:

Scott Toney  
(Owner's Name - Please Print)  
16448 South 46th Way  
(Owner's Mailing Address)

Scott Toney  
(Owner's Signature)  
Phoenix AZ 85048  
(City) (State) (Zip Code)

Lisa Lathrop  
(Owner's Name - Please Print)  
16448 South 46th Way  
(Owner's Mailing Address)

Lisa Lathrop  
(Owner's Signature)  
Phoenix AZ 85048  
(City) (State) (Zip Code)

\_\_\_\_\_  
(Owner's Name - Please Print)  
\_\_\_\_\_  
(Owner's Mailing Address)

\_\_\_\_\_  
(Owner's Signature)  
\_\_\_\_\_  
(City) (State) (Zip Code)

\_\_\_\_\_  
(Owner's Name - Please Print)  
\_\_\_\_\_  
(Owner's Mailing Address)

\_\_\_\_\_  
(Owner's Signature)  
\_\_\_\_\_  
(City) (State) (Zip Code)

ENTERED  
483  
SEP 08 2016  
BY: [Signature]

[Signature]

(Owner's Name - Please Print)	(Owner's Signature)
(Owner's Mailing Address)	(City) (State) (Zip Code)
(Owner's Name - Please Print)	(Owner's Signature)
(Owner's Mailing Address)	(City) (State) (Zip Code)
(Owner's Name - Please Print)	(Owner's Signature)
(Owner's Mailing Address)	(City) (State) (Zip Code)
(Owner's Name - Please Print)	(Owner's Signature)
(Owner's Mailing Address)	(City) (State) (Zip Code)

RECEIVED  
 BLM AZ STATE OFFICE  
 2016 AUG 26 A 11:14  
 PHOENIX, ARIZONA

18 U.S.C. 1001 and 43 U.S.C. 1212 make it a crime for any person knowingly and willfully to make to any department or agency of the United States any false, fictitious or fraudulent statements or representations as to any matter within its jurisdiction.

**INSTRUCTIONS**

1. This certification is made under the provisions of 43 U.S.C. § 1744 and 30 U.S.C. §28-28k and the regulations thereunder (43 CFR Part 3830).
2. The claimant(s) must fill in the dates in paragraph 1 for the beginning and ending of the assessment year for which this waiver is sought.
3. The claimant(s) must fill in the date in paragraph 2 for the beginning of the assessment year for which this waiver is sought.
4. All claim and site names and BLM serial numbers must be listed for the mining claims, mill sites, and tunnel sites for which the waiver is sought.
5. All owners of the mining claims, mill sites, and tunnel sites and their addresses must be given.
6. This waiver form must be signed by all the claimants or their designated agent, in original form. If an agent is designated, a notarized designation of agent, signed by all of the claimants with proper address given, must be submitted with this waiver.
7. This form must be filed no later than September 1st for the upcoming assessment year in the BLM State Office where the mining claims or sites are recorded, or the waiver cannot be granted by the BLM. (Example: To obtain a waiver for the assessment year 2012, which begins on September 1, 2011, you must qualify for and file for a waiver no later than September 1, 2011, in the proper BLM State Office.)
8. For all mining claims which require assessment work, you must record an affidavit of labor on or before the December 30th immediately following the filing of this waiver. For all other mining claims or sites waived, you must record a notice of intent to hold on or before the December 30th immediately following the filing of this waiver.
9. Mill and tunnel sites may also be listed on this waiver and be waived from payment of the maintenance fee. A notice of intent to hold for these sites is required to be filed by the December 30th following the filing of this waiver.

*FOR OFFICIAL USE ONLY*

## NOTICES

**The Privacy Act** and 43 CFR 2.48(d) require that you be furnished the following information in connection with the information requested by this form.

**AUTHORITY:** 30 U.S.C. 28f and 43 CFR part 3835 permit collection of the information requested by this form.

**PRINCIPAL PURPOSE:** The BLM will use the information you provide to verify that the owner(s) (claimants(s)) of a mining claim has/have complied with 30 U.S.C. 28f and 43 CFR part 3835 and is/are entitled to perform assessment work in lieu of paying the maintenance fee for the mining claims listed on this form.

**ROUTINE USES:** The BLM will only disclose this information in accordance with the provisions at 43 CFR 2.56(b) and (c).

**EFFECT OF NOT PROVIDING INFORMATION:** Disclosure of the requested information is required by 30 U.S.C. 28f and 43 CFR part 3835 for those claimants qualified to request the small miner waiver allowed. Failure to submit all the requested information or to complete this form will delay the BLM's processing of the form and may preclude the BLM's acceptance of the maintenance fee waiver request, which may result in forfeiture of the mining claim or site by the claimant.

**The Paperwork Reduction Act** requires us to inform you that:

The BLM collects this information to determine whether or not you are qualified for waiver of maintenance fees.

Submission of the requested information is necessary to obtain or retain a benefit.

You do not have to respond to this or any other Federal agency-sponsored information collection unless it displays a currently valid OMB control number.

**BURDEN HOURS STATEMENT:** Public reporting burden for this form is estimated to average 20 minutes per response, including the time for reviewing instructions, gathering and maintaining data, and completing and reviewing the form. You may submit comments regarding the burden estimate or any other aspect of this form to: U.S. Department of the Interior, Bureau of Land Management (1004-0114), Bureau Information Collection Clearance Officer (WO-630), Mail Stop 401 LS, 1849 C St., N.W., Washington, D.C. 20240.

RECEIVED  
BLM AZ STATE OFFICE  
2016 AUG 26 A 11:44  
PHOENIX, ARIZONA

UNITED STATES  
DEPARTMENT OF THE INTERIOR  
BUREAU OF LAND MANAGEMENT

408791  
413772  
416703

**CREDIT CARD PAYMENT**  
**For Mining Claim Maintenance Fee**

THIS IS A CHANGE OF ADDRESS

TELEPHONE SUBMISSION - ACCURACY OF THE BELOW INFORMATION IS THE RESPONSIBILITY OF THE CLAIMANT/OWNER

NAME Maheer MANSOUR  
ADDRESS 708 Leadenhall CT  
CITY Antioch STATE TN ZIP 37013  
PHONE # 615 - 830-0350

SEND RECEIPT TO  Above address  
 Other (Include Name and Mailing Address):  
\_\_\_\_\_  
\_\_\_\_\_  
\_\_\_\_\_

**AMC NUMBER**

**CLAIM/SITE NAME**

code 408795  
Assoc. 413773  
Assoc. 416707

la paz gold #5  
gold basin south #2  
gold penston #1

3 # of Claim/Site  
5 x 155.00 Each 20-acre increment.  
\$ 775 Total Charged ETG (INITIALS)

RECEIPT # \_\_\_\_\_

**DATE STAMP**

ENTERED  
AUG 09 2016  
BY: Ran

RECEIVED  
BLM AZ STATE OFFICE  
PHOENIX, ARIZONA  
2016 AUG - 8 A 9:26

\*\*\*\*\* FOR OFFICIAL USE ONLY \*\*\*\*\*

DATE \_\_\_\_\_ INITIALS \_\_\_\_\_ VERIFIED \_\_\_\_\_



**United States Department of the Interior**  
**Bureau of Land Management**  
 DIV OF LANDS, MINRLS & ENERGY  
 ONE N CENTRAL AVE  
 PHOENIX, AZ 85004 -4427  
 Phone: 602-417-9200

Receipt

No: 3623152

<b>Transaction #:</b> 3726876	
<b>Date of Transaction:</b> 08/08/2016	
CUSTOMER:	
MAHER MANSOUR 708 LEADENHALL CT ANTIOCH, TN 37013-2837 US	

LINE #	QTY	DESCRIPTION	REMARKS	UNIT PRICE	TOTAL
1	1.00	LOCATABLE MINERALS / MINING CLAIMS- NOT NEW-UNADJUD, ONE AUTH NO. ONLY / MINING CLAIM MONEY RECEIVED CASES: AMC408795/\$775.00	2017 MAINT (3)	- n/a -	775.00
<b>TOTAL:</b>					<b>\$775.00</b>

PAYMENT INFORMATION			
NOTE: Items will appear on credit card statement as "Bureau of Land Mgmt CO".			
1	AMOUNT:	775.00	POSTMARKED: N/A
	TYPE:	CREDIT CARD	RECEIVED: 08/08/2016
	NAME:	MANSOUR, MAHER 708 LEADENHALL CT ANTIOCH TN 37013-2837 US	
	CARD NO:	XXXXXXXXXXXX7890	AUTH CODE: 118082
	NAME ON CARD:	MAHER A MANSOUR	
	EXPIRES:	03/2019	
	SIGNATURE:		

REMARKS

This receipt was generated by the automated BLM Collections and Billing System and is a paper representation of a portion of the official electronic record contained therein.

**AFFIDAVIT OF ANNUAL ASSESSMENT WORK**

414381 416905  
416703

WHEN RECORDED, MAIL DOCUMENT TO:

NAME: NICHOLAS W BURUSE

ADDRESS: P.O Box 606

CITY, STATE, ZIP: TEMOPAH, AZ 85354

FOR COUNTY RECORDER'S USE

No. of Claims 7  
x \$10/claim  
Total due BLM \$ 70.00

TO ALL WHOM IT MAY CONCERN:

1. The undersigned certifies that at least \$100 per claim was expended for development, labor and improvements, or equivalent value added, as the annual assessment work for the assessment year ending September 1, 2015 for the following contiguous unpatented mining claim(s), located in the County of MARICOPA, in the State of ARIZONA.

BLM Serial No.	Name of Claim	Tp	Rg	Sec	Mer	County Recordation Book and Page No.	Date
414381	Black Pearl #1	4N	7W	20	GSRB		
414382	Black Pearl #2	4N	7W	20	GSRB		
414383	Black Pearl #3	4N	7W	20	GSRB		
416703	Black Pearl #4	4N	7W	20	GSRB	PHOENIX, ARIZONA	2015 DEC 31 P 1:06 RECEIVED BLM AZ OFFICE
416704	Black Pearl #5	4N	7W	20	GSRB		
416706	Black Pearl #7	4N	7W	20	GSRB		
416905	Black Pearl #8	4N	7W	20	GSRB		

(Continued on page 2)

ENTERED  
JAN 06 2016  
BY: JK

RECEIPT # 31166440

2. Type of labor and improvements (specify what was done and give the total value for that labor and improvement to show at least \$100 for each claim). If a geological, geochemical, or geophysical survey was performed, as per 30 U.S.C. 28-1, reference the title of the report of survey, give cost and date of the survey and report, and indicate it was filed with the County Recorder:

Description of Work Performed	Value of Work Performed	Date Work Was Performed
Maintenance and Repair of Roads to and on claims	\$6800	4/12/15 9/11/15
DRIFT OFF Existing Tunnel	\$2600	11/4/15
		6/11 7/16 10/4

3. Name and mailing address of each person who performed the labor and improvements:

Name (please print)	Current Mailing Address (please print)
Nicholas W Buruse	P.O Box 606 TONOPAH, AZ 85354
Lynn M Medalia-Buruse	P.O Box 606 TONOPAH, AZ 85354
Clayton M Buruse	P.O Box 606 TONOPAH, AZ 85354

4. Name and mailing address of each person who holds and claims the subject mining claim(s) for the valuable minerals contained therein. Be sure to indicate if there is a change of address:

Name (please print)	Current Mailing Address (please print)
Nicholas W Buruse	P.O Box 606 TONOPAH, AZ 85354

RECEIVED  
 BLM  
 PHOENIX, ARIZONA  
 2015 DEC 31 P 1:06

5. The undersigned testifies that on the date of December 20, 2015, all monuments required by law were erected upon the subject claim(s), and all notices required by law were posted on the subject claim(s) or copies thereof were in place, and at said date, each corner monument bore or contained

markings sufficient to appropriately designate the corner of the claim to which it pertains and the name of the claim(s).

I hereby certify under penalty of perjury under the laws of the State of Arizona that the foregoing statements are true and correct:

[Signature]  
(Signature of person responsible for above statement)

Date: Dec 29, 2015

Title 18 U.S.C. 1001 and 43 U.S.C. 1212 make it a crime for any person knowingly and willfully to make to any department or agency of the United States any false, fictitious or fraudulent statements or representations as to any matter within its jurisdiction.

**Notary Block**

SUBSCRIBED AND SWORN TO before me, this 29th day of December 2015

By: [Signature]  
(Signature of Affiant)

Title: Notary Public

My Commission Expires: 3-11-18



**INSTRUCTIONS**

1. This is an optional form that may be used to satisfy the requirements for the Bureau of Land Management (BLM) under the provisions of 43 U.S.C. §1744 and 30 U.S.C. §28-28d and the regulations thereunder (43 CFR part 3835). Since local and State laws may vary, you should contact your local and State agencies where the claims are located to ensure all applicable laws and requirements are satisfied.
2. The claimant(s) must fill in the date in paragraph 1 for the applicable assessment year and the county and state where the claims are located.
3. All claim names, BLM serial numbers, legal descriptions, and original county recording information must be listed for the claims pertaining to this assessment notice.
4. The claimant(s) must complete paragraph 2 listing all labor or improvements which was performed on or did benefit the subject mining claims. The value and date of the labor or improvements must also be listed. The total amount of labor or improvements can be listed, but the total expenditure must equal at least \$100 for each claim.
5. The names and current mailing addresses of the person(s) performing the labor shall be listed in paragraph 3.
6. The name and current mailing address of each owner (claimant) of the claims shall be listed in paragraph 4. The mailing address shall be the owner's address and not the address of an agent or anyone representing the claimant. Be sure to note if there has been a change of address.
7. Paragraph 5 shall be completed to show the date it was verified that all monuments required by law were properly erected, all notices were posted, and that corners were appropriately designated for all claims listed.
8. An exact legible reproduction or duplicate (other than microfilm or other electronic media) of this affidavit or another type of affidavit of assessment work that you file or will file in the county where each claim is located, must be filed with the BLM on or before December 30 of the calendar year in which the assessment year ends. For mill or tunnel sites, a separate notice of intent to hold must be filed with the BLM on or before December 30. Requirements for filing a notice of intent to hold can be found at 43 CFR 3835.33.
9. A processing fee of \$10 for each claim listed must be remitted to the BLM along with this or any other affidavit of assessment work.

BLM RECEIVED  
2015 DEC 30 11:06  
PHOENIX  
MONA

## NOTICES

**THE PRIVACY ACT** and 43 CFR 2.48(d) require that you be furnished with the following information in connection with the information requested by this form.

**AUTHORITY:** 30 U.S.C. §28-28d and 43 CFR part 3835 permit collection of the information requested by this form.

**PRINCIPAL PURPOSE:** The BLM will use the information you provide to document compliance with 43 U.S.C. 1744 and that assessment work has been completed in accordance with 30 U.S.C. § 28-28d and 43 CFR part 3835 in lieu of paying the maintenance fee for the mining claims listed on this form.

**ROUTINE USES:** The BLM will only disclose this information in accordance with the provisions at 43 CFR 2.56(b) and (c).

**EFFECT OF NOT PROVIDING INFORMATION:** Disclosure of the requested information is required by 30 U.S.C. § 28-28d and 43 CFR part 3835 for claimants qualified to perform assessment work in lieu of paying the maintenance fee. Failure to submit all the requested information or to complete this form will delay the BLM's processing of the form and may preclude the BLM's acceptance of the assessment work information, which may result in forfeiture of the mining claim(s) by the claimant.

**THE PAPERWORK REDUCTION ACT** requires us to inform you that:

Use of this form is optional. You must perform assessment if a waiver to pay the maintenance fee has been requested. This form is provided to help you attest that annual assessment work has been completed in lieu of paying the maintenance fee for your claim(s). Submission of the requested information is necessary to obtain or retain a benefit.

You do not have to respond to this or any other Federal agency-sponsored information collection unless it displays a valid OMB control number.

**BURDEN HOURS STATEMENT:** The estimated public reporting burden for this form is 30 minutes per response, including the time for reviewing instructions, gathering and maintaining data, and completing and reviewing the form. You may submit comments regarding the burden estimate or any other aspect of this form to: U.S. Department of the Interior, Bureau of Land Management (1004-0114), Bureau Information Collection Clearance Officer (WO-630), 1849 C Street, N.W., Room 2134LM, Washington, D.C. 20240.

RECEIVED  
BLM AZ STATE OFFICE  
2015 DEC 31 P 1:06  
PHOENIX, ARIZONA

**United States Department of the Interior**  
**Bureau of Land Management**  
LANDS/RECREATION & PLANNING  
ONE N CENTRAL AVE  
PHOENIX, AZ 85004 -2203  
Phone: 602-417-9200

Receipt

No: 3466440

<b>Transaction #:</b> 3566295	
<b>Date of Transaction:</b> 01/04/2016	
CUSTOMER:	
NICHOLAS BURUSE PO BOX 606 TONOPAH, AZ 85354-0606 US	

LINE #	QTY	DESCRIPTION	REMARKS	UNIT PRICE	TOTAL
1	1.00	LOCATABLE MINERALS / MINING CLAIMS- NOT NEW-UNADJUD, ONE AUTH NO. ONLY / MINING CLAIM MONEY RECEIVED CASES: AMC414381/\$70.00	POL - 7 2015	- n/a -	70.00
<b>TOTAL:</b>					<b>\$70.00</b>

PAYMENT INFORMATION					
1	AMOUNT:	70.00	POSTMARKED:	12/28/2015	
	TYPE:	CHECK	RECEIVED:	12/31/2015	
	CHECK NO:	114			
	NAME:	BURUSE, NICHOLAS W 41325 W GLENDALE AVE TONOPAH AZ 85354 US			

REMARKS

This receipt was generated by the automated BLM Collections and Billing System and is a paper representation of a portion of the official electronic record contained therein.

Nicholas W Buruse  
P.O Box 606  
Tempe, AZ 85354

RECEIVED  
M A STATE OFFICE


2015 DEC 31 P 1:03

PHOENIX, ARIZONA


RETURN RECEIPT  
REQUESTED

PLACE STICKER AT TOP OF ENVELOPE TO THE RIGHT  
OF THE RETURN ADDRESS. FOLD AT DOTTED LINE

CERTIFIED MAIL<sup>®</sup>



7015 1660 0000 2198 8367



US POSTAGE

\$ 06.74

Mailed From 85326

12/29/2015

031A 0004182829

US Dept. of Interior  
BLM  
Arizona state office  
1 North Central Ave.  
Suite 800  
Phoenix, AZ 85004

85004442700



UNITED STATES  
DEPARTMENT OF THE INTERIOR  
BUREAU OF LAND MANAGEMENT

538

*Handwritten signature*

MAINTENANCE FEE WAIVER CERTIFICATION

FORM APPROVED  
OMB NO. 1004-0114  
Expires: October 31, 2016

416703

SEE INSTRUCTIONS ON PAGE 2

1. This small miner waiver is filed for the assessment year beginning on September 1, 2015 and ending on September 1, 2016
2. The undersigned and all related parties owned ten or fewer mining claims, mill, or tunnel sites located and maintained on Federal lands in the United States of America on September 1, 2015.
3. The undersigned have performed the assessment work required by law for each mining claim listed prior to filing this waiver and understand that by filing this form, the undersigned must file an affidavit of assessment work with the Bureau of Land Management (BLM) by the December 30th following the filing of this waiver.
4. The undersigned understand that if the assessment work obligation has not yet come due under 30 U.S.C. 28 (for those claims in their first assessment year only), a notice of intent to hold reciting this condition must be recorded by the December 30th following the filing of this waiver.
5. The undersigned understand that mill and tunnel sites may also be listed on this waiver and be waived from payment of the maintenance fee, and that a notice of intent to hold for these sites is required to be filed with the BLM by the December 30th following the filing of this waiver.
6. The undersigned understand and acknowledge that pursuant to 43 U.S.C. 1212 and 18 U.S.C. 1001, the filing or recording of a false, fictitious, or fraudulent document with the BLM may result in a fine of up to \$250,000, a prison term not to exceed five years, or both.
7. The mining claims, mill or tunnel sites for which this waiver from payment of the maintenance fees is requested are:

CLAIM OR SITE NAME	BLM RECORDATION SERIAL NUMBER
1. Gold Pension #2	AME # 416708 ✓
2.	
3.	
4.	
5.	
6.	
7.	
8.	
9.	
10.	

PHOENIX, ARIZONA  
2015 NOV 23 10:13  
BLM AZ STATE OFFICE

The owner(s) (claimants) of the above mining claims and sites are:

Lisa Lathrop  
(Owner's Name - Please Print)  
16448 S. 46th Way  
(Owner's Mailing Address)

*Lisa Lathrop*  
(Owner's Signature)  
Phoenix AZ 85048  
(City) (State) (Zip Code)

Scott Toney  
(Owner's Name - Please Print)  
16448 S. 46th Way  
(Owner's Mailing Address)

*Scott Toney*  
(Owner's Signature)  
Phoenix AZ 85048  
(City) (State) (Zip Code)

(Owner's Name - Please Print)

(Owner's Signature)

(Owner's Mailing Address)

(City) (State) (Zip Code)

(Owner's Name - Please Print)

(Owner's Signature)

(Owner's Mailing Address)

(City) (State) (Zip Code)

PHOENIX, ARIZONA  
2015 AUG 31 10:36  
BLM AZ STATE OFFICE

ENTERED  
SEP 11 2015  
BY: RE

(Continued on page 2) *This waiver doc covers the waiver filed 8-31-15 RE 11-25-15*

NW-RE 9/10/15



UNITED STATES  
DEPARTMENT OF THE INTERIOR  
BUREAU OF LAND MANAGEMENT

538

*JML*

**MAINTENANCE FEE WAIVER CERTIFICATION**

FORM APPROVED  
OMB NO. 1004-0114  
Expires: October 31, 2016

SEE INSTRUCTIONS ON PAGE 2

416703

- This small miner waiver is filed for the assessment year beginning on September 1, 2015 and ending on September 1, 2016
- The undersigned and all related parties owned ten or fewer mining claims, mill, or tunnel sites located and maintained on Federal lands in the United States of America on September 1, 2015.
- The undersigned have performed the assessment work required by law for each mining claim listed prior to filing this waiver and understand that by filing this form, the undersigned must file an affidavit of assessment work with the Bureau of Land Management (BLM) by the December 30th following the filing of this waiver.
- The undersigned understand that if the assessment work obligation has not yet come due under 30 U.S.C. 28 (for those claims in their first assessment year only), a notice of intent to hold reciting this condition must be recorded by the December 30th following the filing of this waiver.
- The undersigned understand that mill and tunnel sites may also be listed on this waiver and be waived from payment of the maintenance fee, and that a notice of intent to hold for these sites is required to be filed with the BLM by the December 30th following the filing of this waiver.
- The undersigned understand and acknowledge that pursuant to 43 U.S.C. 1212 and 18 U.S.C. 1001, the filing or recording of a false, fictitious, or fraudulent document with the BLM may result in a fine of up to \$250,000, a prison term not to exceed five years, or both.
- The mining claims, mill or tunnel sites for which this waiver from payment of the maintenance fees is requested are:

CLAIM OR SITE NAME	BLM RECORDATION SERIAL NUMBER
1. <u>Gold Pension #2</u>	<u>AME # 416708</u> ✓
2.	
3.	
4.	
5.	
6.	
7.	
8.	
9.	
10.	

The owner(s) (claimants) of the above mining claims and sites are:

Lisa Lathrop  
(Owner's Name - Please Print)  
16448 S. 46th Way  
(Owner's Mailing Address)

Lisa Lathrop  
(Owner's Signature)  
Phoenix AZ 85048  
(City) (State) (Zip Code)

Scott Toney  
(Owner's Name - Please Print)  
16448 S. 46th Way  
(Owner's Mailing Address)

Scott Toney  
(Owner's Signature)  
Phoenix AZ 85048  
(City) (State) (Zip Code)

(Owner's Name - Please Print)

(Owner's Signature)

(Owner's Mailing Address)

(City) (State) (Zip Code)

(Owner's Name - Please Print)

(Owner's Signature)

(Owner's Mailing Address)

(City) (State) (Zip Code)

(Continued on page 2)

ENTERED  
SEP 11 2015  
BY: RE

RECEIVED  
BLM AZ STATE OFFICE  
PHOENIX, ARIZONA  
2015 AUG 31 10:36

NW-RE 9/10/15

(Owner's Name - Please Print)	(Owner's Signature)		
(Owner's Mailing Address)	(City)	(State)	(Zip Code)
(Owner's Name - Please Print)	(Owner's Signature)		
(Owner's Mailing Address)	(City)	(State)	(Zip Code)
(Owner's Name - Please Print)	(Owner's Signature)		
(Owner's Mailing Address)	(City)	(State)	(Zip Code)
(Owner's Name - Please Print)	(Owner's Signature)		
(Owner's Mailing Address)	(City)	(State)	(Zip Code)

18 U.S.C. 1001 and 43 U.S.C. 1212 make it a crime for any person knowingly and willfully to make to any department or agency of the United States any false, fictitious or fraudulent statements or representations as to any matter within its jurisdiction.

INSTRUCTIONS

1. This certification is made under the provisions of 43 U.S.C. § 1744 and 30 U.S.C. §28-28k and the regulations thereunder (43 CFR Part 3830).
2. The claimant(s) must fill in the dates in paragraph 1 for the beginning and ending of the assessment year for which this waiver is sought.
3. The claimant(s) must fill in the date in paragraph 2 for the beginning of the assessment year for which this waiver is sought.
4. All claim and site names and BLM serial numbers must be listed for the mining claims, mill sites, and tunnel sites for which the waiver is sought.
5. All owners of the mining claims, mill sites, and tunnel sites and their addresses must be given.
6. This waiver form must be signed by all the claimants or their designated agent, in original form. If an agent is designated, a notarized designation of agent, signed by all of the claimants with proper address given, must be submitted with this waiver.
7. This form must be filed no later than September 1st for the upcoming assessment year in the BLM State Office where the mining claims or sites are recorded, or the waiver cannot be granted by the BLM. (Example: To obtain a waiver for the assessment year 2012, which begins on September 1, 2011, you must qualify for and file for a waiver no later than September 1, 2011, in the proper BLM State Office.)
8. For all mining claims which require assessment work, you must record an affidavit of labor on or before the December 30th immediately following the filing of this waiver. For all other mining claims or sites waived, you must record a notice of intent to hold on or before the December 30th immediately following the filing of this waiver.
9. Mill and tunnel sites may also be listed on this waiver and be waived from payment of the maintenance fee. A notice of intent to hold for these sites is required to be filed by the December 30th following the filing of this waiver.

PHOENIX, ARIZONA  
 2015 AUG 31 10:36  
 RECEIVED  
 BLM AZ STATE OFFICE

FOR OFFICIAL USE ONLY

**AFFIDAVIT OF ANNUAL ASSESSMENT WORK**

416703

**WHEN RECORDED, MAIL DOCUMENT TO:**

NAME: Lisa Lathrop / Scott Toney

ADDRESS: 16448 S. 46<sup>th</sup> Way

CITY, STATE, ZIP: Phoenix, AZ 85048

**FOR COUNTY RECORDER'S USE**

No. of Claims 1

x \$10/claim

Total due BLM \$ 10-

**TO ALL WHOM IT MAY CONCERN:**

1. The undersigned certifies that at least \$100 per claim was expended for development, labor and improvements, or equivalent value added, as the annual assessment work for the assessment year ending September 1, 2015 for the following contiguous unpatented mining claim(s), located in the County of Pinal, in the State of Arizona.

BLM Serial No.	Name of Claim	Tp	Rg	Sec	Mer	County Recordation Book and Page No.	Date
AMC416708	Gold Pension #2	3S	11E	6			

RECEIVED  
 PLM AZ STATE OFFICE  
 PHOENIX, ARIZONA  
 2015 AUG 31 A 10:36

**ENTERED**  
 SEP 01 2015  
 BY: lee

# 33 81262

2. Type of labor and improvements (specify what was done and give the total value for that labor and improvement to show at least \$100 for each claim). If a geological, geochemical, or geophysical survey was performed, as per 30 U.S.C. 28-1, reference the title of the report of survey, give cost and date of the survey and report, and indicate it was filed with the County Recorder:

Description of Work Performed	Value of Work Performed	Date Work Was Performed
Trash cleanup from target shooter	\$ 200	once a month
Sampling of minerals	\$ 100	4/30/2015

3. Name and mailing address of each person who performed the labor and improvements:

Name (please print)

Scott Toney  
 Lisa Lathrop

Current Mailing Address (please print)

16448 S. 46<sup>th</sup> Way, Phoenix, AZ 85048  
 16448 S. 46<sup>th</sup> Way, Phoenix, AZ 85048

4. Name and mailing address of each person who holds and claims the subject mining claim(s) for the valuable minerals contained therein. Be sure to indicate if there is a change of address:

Name (please print)

Scott Toney  
 Lisa Lathrop

Current Mailing Address (please print)

16448 S. 46<sup>th</sup> Way, Phoenix, AZ 85048  
 16448 S. 46<sup>th</sup> Way, Phoenix, AZ 85048

5. The undersigned testifies that on the date of August 31, 2015, all monuments required by law were erected upon the subject claim(s), and all notices required by law were posted on the subject claim(s) or copies thereof were in place, and at said date, each corner monument bore or contained

markings sufficient to appropriately designate the corner of the claim to which it pertains and the name of the claim(s).

I hereby certify under penalty of perjury under the laws of the State of Arizona that the foregoing statements are true and correct:

[Signature]  
(Signature of person responsible for above statement)

Date: 8/31/2015

Title 18 U.S.C. 1001 and 43 U.S.C. 1212 make it a crime for any person knowingly and willfully to make to any department or agency of the United States any false, fictitious or fraudulent statements or representations as to any matter within its jurisdiction.

**Notary Block**

SUBSCRIBED AND SWORN TO before me, this 31<sup>st</sup> day of August 2015

By: [Signature]  
(Signature of Affiant)

Title: Notary

My Commission Expires: Dec 31, 2017



**INSTRUCTIONS**

1. This is an optional form that may be used to satisfy the requirements for the Bureau of Land Management (BLM) under the provisions of 43 U.S.C. §1744 and 30 U.S.C. §28-28d and the regulations thereunder (43 CFR part 3835). Since local and State laws may vary, you should contact your local and State agencies where the claims are located to ensure all applicable laws and requirements are satisfied.
2. The claimant(s) must fill in the date in paragraph 1 for the applicable assessment year and the county and state where the claims are located.
3. All claim names, BLM serial numbers, legal descriptions, and original county recording information must be listed for the claims pertaining to this assessment notice.
4. The claimant(s) must complete paragraph 2 listing all labor or improvements which was performed on or did benefit the subject mining claims. The value and date of the labor or improvements must also be listed. The total amount of labor or improvements can be listed, but the total expenditure must equal at least \$100 for each claim.
5. The names and current mailing addresses of the person(s) performing the labor shall be listed in paragraph 3.
6. The name and current mailing address of each owner (claimant) of the claims shall be listed in paragraph 4. The mailing address shall be the owner's address and not the address of an agent or anyone representing the claimant. Be sure to note if there has been a change of address.
7. Paragraph 5 shall be completed to show the date it was verified that all monuments required by law were properly erected, all notices were posted, and that corners were appropriately designated for all claims listed.
8. An exact legible reproduction or duplicate (other than microfilm or other electronic media) of this affidavit or another type of affidavit of assessment work that you file or will file in the county where each claim is located, must be filed with the BLM on or before December 30 of the calendar year in which the assessment year ends. For mill or tunnel sites, a separate notice of intent to hold must be filed with the BLM on or before December 30. Requirements for filing a notice of intent to hold can be found at 43 CFR 3835.33.
9. A processing fee of \$10 for each claim listed must be remitted to the BLM along with this or any other affidavit of assessment work.

## NOTICES

**THE PRIVACY ACT** and 43 CFR 2.48(d) require that you be furnished with the following information in connection with the information requested by this form.

**AUTHORITY:** 30 U.S.C. §28-28d and 43 CFR part 3835 permit collection of the information requested by this form.

**PRINCIPAL PURPOSE:** The BLM will use the information you provide to document compliance with 43 U.S.C. 1744 and that assessment work has been completed in accordance with 30 U.S.C. § 28-28d and 43 CFR part 3835 in lieu of paying the maintenance fee for the mining claims listed on this form.

**ROUTINE USES:** The BLM will only disclose this information in accordance with the provisions at 43 CFR 2.56(b) and (c).

**EFFECT OF NOT PROVIDING INFORMATION:** Disclosure of the requested information is required by 30 U.S.C. § 28-28d and 43 CFR part 3835 for claimants qualified to perform assessment work in lieu of paying the maintenance fee. Failure to submit all the requested information or to complete this form will delay the BLM's processing of the form and may preclude the BLM's acceptance of the assessment work information, which may result in forfeiture of the mining claim(s) by the claimant.

**THE PAPERWORK REDUCTION ACT** requires us to inform you that:

Use of this form is optional. You must perform assessment if a waiver to pay the maintenance fee has been requested. This form is provided to help you attest that annual assessment work has been completed in lieu of paying the maintenance fee for your claim(s). Submission of the requested information is necessary to obtain or retain a benefit.

You do not have to respond to this or any other Federal agency-sponsored information collection unless it displays a valid OMB control number.

**BURDEN HOURS STATEMENT:** The estimated public reporting burden for this form is 30 minutes per response, including the time for reviewing instructions, gathering and maintaining data, and completing and reviewing the form. You may submit comments regarding the burden estimate or any other aspect of this form to: U.S. Department of the Interior, Bureau of Land Management (1004-0114), Bureau Information Collection Clearance Officer (WO-630), 1849 C Street, N.W., Room 2134LM, Washington, D.C. 20240.

**United States Department of the Interior  
Bureau of Land Management  
LANDS/RECREATION & PLANNING  
ONE N CENTRAL AVE  
PHOENIX, AZ 85004 -2203  
Phone: 602-417-9200**

Receipt

No: 3381262

<b>Transaction #:</b> 3479557	
<b>Date of Transaction:</b> 08/31/2015	
CUSTOMER:	
LISA LATHROP 16448 S 46TH WAY PHOENIX, AZ 85048-0155 US	

LINE #	QTY	DESCRIPTION	REMARKS	UNIT PRICE	TOTAL
1	1.00	LOCATABLE MINERALS / MINING CLAIMS- NOT NEW-UNADJUD, ONE AUTH NO. ONLY / MINING CLAIM MONEY RECEIVED <b>CASES: AMC416708/\$10.00</b>	POL 2015/1 WAV	- n/a -	10.00
<b>TOTAL:</b>					<b>\$10.00</b>

PAYMENT INFORMATION					
1	AMOUNT:	10.00	POSTMARKED:	N/A	
	TYPE:	CASH	RECEIVED:	08/31/2015	
	NAME:	LATHROP, LISA 16448 S 46TH WAY PHOENIX AZ 85048-0155 US			

REMARKS	

This receipt was generated by the automated BLM Collections and Billing System and is a paper representation of a portion of the official electronic record contained therein.



UNITED STATES  
DEPARTMENT OF THE INTERIOR  
BUREAU OF LAND MANAGEMENT

456

414381  
416703  
FORM APPROVED  
OMB NO. 1004-0114  
Expires: October 31, 2016

MAINTENANCE FEE WAIVER CERTIFICATION

SEE INSTRUCTIONS ON PAGE 2

- This small miner waiver is filed for the assessment year beginning on September 1, ~~2014~~<sup>2015</sup> and ending on September 1, ~~2015~~<sup>2016</sup>.
- The undersigned and all related parties owned ten or fewer mining claims, mill, or tunnel sites located and maintained on Federal lands in the United States of America on September 1, 2015.
- The undersigned have performed the assessment work required by law for each mining claim listed prior to filing this waiver and understand that by filing this form, the undersigned must file an affidavit of assessment work with the Bureau of Land Management (BLM) by the December 30th following the filing of this waiver.
- The undersigned understand that if the assessment work obligation has not yet come due under 30 U.S.C. 28 (for those claims in their first assessment year only), a notice of intent to hold reciting this condition must be recorded by the December 30th following the filing of this waiver.
- The undersigned understand that mill and tunnel sites may also be listed on this waiver and be waived from payment of the maintenance fee, and that a notice of intent to hold for these sites is required to be filed with the BLM by the December 30th following the filing of this waiver.
- The undersigned understand and acknowledge that pursuant to 43 U.S.C. 1212 and 18 U.S.C. 1001, the filing or recording of a false, fictitious, or fraudulent document with the BLM may result in a fine of up to \$250,000, a prison term not to exceed five years, or both.
- The mining claims, mill or tunnel sites for which this waiver from payment of the maintenance fees is requested are:

CLAIM OR SITE NAME	BLM RECORDATION SERIAL NUMBER
1. Black Pearl #1	AMC # 414381 ✓
2. Black Pearl #2	AMC # 414382
3. Black Pearl #3	AMC # 414383
4. Black Pearl #4	AMC # 416703
5. Black Pearl #5	AMC # 416704
6. Black Pearl #7	AMC # 416706
7. Black Pearl #9	AMC # 416905
8.	
9.	
10.	

The owner(s) (claimants) of the above mining claims and sites are:

Nicholas W BURUSE  
(Owner's Name - Please Print)  
P.O Box 606  
(Owner's Mailing Address)

Nicholas W Buruse  
(Owner's Signature)  
Topopah AZ 85354  
(City) (State) (Zip Code)

\_\_\_\_\_  
(Owner's Name - Please Print)  
\_\_\_\_\_  
(Owner's Mailing Address)

\_\_\_\_\_  
(Owner's Signature)  
\_\_\_\_\_  
(City) (State) (Zip Code)

\_\_\_\_\_  
(Owner's Name - Please Print)  
\_\_\_\_\_  
(Owner's Mailing Address)

\_\_\_\_\_  
(Owner's Signature)  
\_\_\_\_\_  
(City) (State) (Zip Code)

\_\_\_\_\_  
(Owner's Name - Please Print)  
\_\_\_\_\_  
(Owner's Mailing Address)

\_\_\_\_\_  
(Owner's Signature)  
\_\_\_\_\_  
(City) (State) (Zip Code)

(Continued on page 2)

INTEREST  
SEP 10 2015  
BY: JM

BLM AZ RECEIVED  
PHOENIX, ARIZONA  
2015 AUG 28 P 1:33  
OFFICE

NW  
9/10/2015  
JM



(Owner's Name - Please Print)	(Owner's Signature)
(Owner's Mailing Address)	(City) (State) (Zip Code)
(Owner's Name - Please Print)	(Owner's Signature)
(Owner's Mailing Address)	(City) (State) (Zip Code)
(Owner's Name - Please Print)	(Owner's Signature)
(Owner's Mailing Address)	(City) (State) (Zip Code)
(Owner's Name - Please Print)	(Owner's Signature)
(Owner's Mailing Address)	(City) (State) (Zip Code)
(Owner's Name - Please Print)	(Owner's Signature)
(Owner's Mailing Address)	(City) (State) (Zip Code)

PHOENIX, ARIZONA  
 2015 AUG 28 9:33  
 BLM RECEIVED

18 U.S.C. 1001 and 43 U.S.C. 1212 make it a crime for any person knowingly and willfully to make to any department or agency of the United States any false, fictitious or fraudulent statements or representations as to any matter within its jurisdiction.

**INSTRUCTIONS**

1. This certification is made under the provisions of 43 U.S.C. § 1744 and 30 U.S.C. §28-28k and the regulations thereunder (43 CFR Part 3830).
2. The claimant(s) must fill in the dates in paragraph 1 for the beginning and ending of the assessment year for which this waiver is sought.
3. The claimant(s) must fill in the date in paragraph 2 for the beginning of the assessment year for which this waiver is sought.
4. All claim and site names and BLM serial numbers must be listed for the mining claims, mill sites, and tunnel sites for which the waiver is sought.
5. All owners of the mining claims, mill sites, and tunnel sites and their addresses must be given.
6. This waiver form must be signed by all the claimants or their designated agent, in original form. If an agent is designated, a notarized designation of agent, signed by all of the claimants with proper address given, must be submitted with this waiver.
7. This form must be filed no later than September 1st for the upcoming assessment year in the BLM State Office where the mining claims or sites are recorded, or the waiver cannot be granted by the BLM. (Example: To obtain a waiver for the assessment year 2012, which begins on September 1, 2011, you must qualify for and file for a waiver no later than September 1, 2011, in the proper BLM State Office.)
8. For all mining claims which require assessment work, you must record an affidavit of labor on or before the December 30th immediately following the filing of this waiver. For all other mining claims or sites waived, you must record a notice of intent to hold on or before the December 30th immediately following the filing of this waiver.
9. Mill and tunnel sites may also be listed on this waiver and be waived from payment of the maintenance fee. A notice of intent to hold for these sites is required to be filed by the December 30th following the filing of this waiver.


**FOR OFFICIAL USE ONLY**



Nicholas W Buruse  
41325 W Glendale Ave  
PO Box 606  
Tonopah, Arizona 85354

RECEIVED  
BLM AZ STATE OFFICE  
2015 AUG 28 P 2:54  
PHOENIX, ARIZONA

PLACE STICKER AT TOP OF ENVELOPE TO THE RIGHT  
OF THE RETURN ADDRESS. FOLD AT DOTTED LINE  
**CERTIFIED MAIL**



7015 0640 0007 5370 1066

**RETURN RECEIPT  
REQUESTED**

*US Dept of Interior  
BLM  
Arizona State Office  
1 North Central Avenue  
Suite 800  
Phoenix, Arizona 85004*

85004442700

USA FOREVER  
02 1P  
\$006.250  
PITNEY BOWES  
0001918683 AUG 26 2015  
MAILED FROM ZIP CODE 85354  
UNITED STATES POSTAGE

416703

UNITED STATES  
DEPARTMENT OF THE INTERIOR  
BUREAU OF LAND MANAGEMENT

**CREDIT CARD PAYMENT**  
**For Mining Claim Maintenance Fee**

THIS IS A CHANGE OF ADDRESS.

TELEPHONE SUBMISSION - ACCURACY OF THE BELOW INFORMATION IS THE RESPONSIBILITY OF THE CLAIMANT/OWNER

NAME Zoran Markovic  
ADDRESS 2900 W Irving Park RD Apt. 204  
CITY Chicago STATE IL ZIP 60618  
PHONE # 312 - 480 - 8351

SEND RECEIPT TO  Above address  
 Other (Include Name and Mailing Address):

\_\_\_\_\_  
\_\_\_\_\_  
\_\_\_\_\_

AMC NUMBER 416705 CLAIM/SITE NAME Black Pearl 6  
\_\_\_\_\_  
\_\_\_\_\_

1 # of Claim/Site  
x 155.00 Each  
\$ 155 Total Charged EM (INITIALS)  
RECEIPT # 3380322

DATE STAMP

RECEIVED  
BLM AZ STATE OFFICE  
PHOENIX, ARIZONA  
2015 AUG 28 A 10:04  
BY: Rafan  
AUG 31 2015

\*\*\*\*\* FOR OFFICIAL USE ONLY \*\*\*\*\*  
DATE \_\_\_\_\_ INITIALS \_\_\_\_\_ VERIFIED \_\_\_\_\_

**United States Department of the Interior**  
**Bureau of Land Management**  
 LANDS/RECREATION & PLANNING  
 ONE N CENTRAL AVE  
 PHOENIX, AZ 85004 -2203  
 Phone: 602-417-9200

Receipt

No: 3380322

<b>Transaction #:</b> 3478499	
<b>Date of Transaction:</b> 08/28/2015	
<b>CUSTOMER:</b>	
ZORAN MARKOVIC 2900 W IRVING PARK RD <i>APT 204</i> CHICAGO,IL 60618-3562 US	

LINE #	QTY	DESCRIPTION	REMARKS	UNIT PRICE	TOTAL
1	1.00	LOCATABLE MINERALS / MINING CLAIMS- NOT NEW-UNADJUD, ONE AUTH NO. ONLY / MINING CLAIM MONEY RECEIVED <b>CASES: AMC416705/\$155.00</b>	2016 MAINT (1)	- n/a -	155.00
<b>TOTAL:</b>					<b>\$155.00</b>

PAYMENT INFORMATION			
NOTE: Items will appear on credit card statement as "Bureau of Land Mgmt CO".			
1	AMOUNT:	155.00	POSTMARKED: N/A
	TYPE:	CREDIT CARD	RECEIVED: 08/28/2015
	NAME:	MARKOVIC, ZORAN 2900 W IRVING PARK RD CHICAGO IL 60618-3562 US	
	CARD NO:	XXXXXXXXXXXX3713	AUTH CODE: 041549
	NAME ON CARD:	ZORAN MARKOVIC	
	EXPIRES:	01/2017	
	SIGNATURE:		

REMARKS

This receipt was generated by the automated BLM Collections and Billing System and is a paper representation of a portion of the official electronic record contained therein.

ENTERED  
 AUG 31 2015  
 BY: *RAM*

Run Date: 08/17/15

Run Time: 02:46 PM

**DEPARTMENT OF THE INTERIOR  
BUREAU OF LAND MANAGEMENT  
MINING CLAIMS**

**MC Maintenance Fees Paid Through the BLM Pay Portal**

**CBS Receipt: 3367712**

Printed For Lead File # AMC416703

Agency Tracking ID: 1439579279

Number of BLM Serial Nr: 3

Assessment Year: 2016

Total Amount Paid: \$775.00

Paid On: 08/14/2015

Claim Name	BLM Serial No	Lead File No	Amount Paid
LA PAZ GOLD #5	AMC408795	AMC408791	\$155.00
GOLD BASIN SOUTH #2	AMC413773	AMC413772	\$310.00
GOLD PENSION #1	AMC416707	AMC416703	\$310.00

**United States Department of the Interior  
Bureau of Land Management  
BUSINESS & SUPPORT SVCS DIV  
ONE N CENTRAL AVE SUITE 800  
PHOENIX, AZ 85004 -4427  
Phone: (602) 417-9200**

Receipt

No: 3367712

<b>Transaction #:</b> 3465795	
<b>Date of Transaction:</b> 08/14/2015	
CUSTOMER:	
MAHER MANSOUR 708 LEADENHALL CRT ANTIOCH, TN 37013 US	

LINE #	QTY	DESCRIPTION	REMARKS	UNIT PRICE	TOTAL
1	1.00	LOCATABLE MINERALS / MINING CLAIMS- NOT NEW-UNADJUD, ONE AUTH NO. ONLY / MINING CLAIM MONEY RECEIVED CASES: AMC408795/\$775.00		- n/a -	775.00
<b>TOTAL:</b>					<b>\$775.00</b>

PAYMENT INFORMATION					
NOTE: Items will appear on credit card statement as "BLM O Mining Claim".					
1	AMOUNT:	775.00	POSTMARKED:	N/A	
	TYPE:	CREDIT CARD	RECEIVED:	08/14/2015	
	NAME:	MAHER MANSOUR 708 LEADENHALL CRT ANTIOCH TN 37013 US			
	CARD NO:	XXXXXXXXXXXX9996	AUTH CODE:	414111	
	NAME ON CARD:	MAHER MANSOUR			
	EXPIRES:	02/2017			
	SIGNATURE:				

REMARKS

This receipt was generated by the automated BLM Collections and Billing System and is a paper representation of a portion of the official electronic record contained therein.

When Recorded Return Document to:

Nicholas W BURUSE  
P.O. Box 606  
Tonopah, Arizona 85354

UPDATED  
ADDRESS  
RAM  
12/24/14

414381  
416703  
416904

Check here is this is a change of address.

Telephone: 208 816 8947

E-mail address: idokgriz3ly@earthlink.net

**AFFIDAVIT OF PERFORMANCE OF ANNUAL WORK**

1. State of Arizona, County of Maricopa SS:  
2. I (Name) Nicholas W BURUSE  
3. Reside at (Address) 41325 W Glendale Rd  
P.O. Box 606  
City Tonopah County Maricopa

BLM  
Date  
Stamp  
2014 DEC 22 P 1:52  
PHOENIX, ARIZONA

State Az Zip 85354 being duly sworn, depose and say that I am a citizen of the United States, more than eighteen years of age, and that all of the facts set forth in this affidavit, subject to the provisions and penalties of 18 U.S.C. 1001 pertaining to the filing of false, fictitious, or fraudulent statements with the United States, are true and correct according to the best of my knowledge, information and belief.

4. Owner's name and address (If not shown in Items 1-3 above).

5. That I am personally acquainted with the mining claim(s). The work and improvements were made by and at the expense of the owner(s) of said claim(s). Said contiguous group of claims, listed on this document, are situated in the

(optional) Mining District; Maricopa County, Arizona.

Line No.	AMC NUMBER	CLAIM/SITE NAME	COUNTY RECORDER DATA (If available)	TWP	RNG	SEC
1	414381	Black Pearl #1	2013-0314287	4N	7W	20 GSRB
2	414382	Black Pearl #2	2013-0314287	4N	7W	20 GSRB
3	414383	Black Pearl #3	2013-0314287	4N	7W	20 GSRB
4	416703	Black Pearl #4	2013-1036814	4N	7W	20 GSRB
5	416704	Black Pearl #5	2013-1036814	4N	7W	20 GSRB
6	416706	Black Pearl #7	2013-1036817	4N	7W	20 GSRB

ENTERED  
DEC 14 2014  
BY: RAM

2014 DEC 22 P 1:52  
PHOENIX, ARIZONA

BLM  
Date  
Stamp

7	416905	Block Part #9	2013-1036817	4N	7W	20 GSRB
8						
9						
10						

6. That between the dates starting at 12 o'clock noon on September 1, 20 14 at least \$ 2600 dollars worth of work and improvements were done and performed upon said claim(s) or upon one or more of a contiguous group of claims for the benefit of all, wholly or partly outside of a contiguous group of claims for the benefit of all, not including the location work.

7. That the following persons were employed to perform the work and improvements described herein: CAIE Moats, Lynn Medalia

8. That the work and improvements performed were: improving and repairing roads to claims

9. Dated: 12/19/14 Signature: [Signature]


SUBSCRIBED AND SWORN TO before me, a Notary Public, this 18<sup>th</sup> day of December, 20 14

By: LABrette Winburne  
Notary Public [Signature]

STATE OF ARIZONA  
COUNTY OF MARICOPA

This instrument was acknowledged before me this 18<sup>th</sup> day of December, 20 14, by LABrette Winburne

My Commission Expires July 10, 2015



in witness whereof I hereunto set my hand and official seal.

No. of Claims: 7 x \$10 = \$70.00  
 Check No.: 3559 Init. AdH.  
 Receipt No.: 3195768  
 For BLM Use Only

Bureau of Land Management  
Arizona State Office  
[www.blm.gov/az](http://www.blm.gov/az)



Nicholas W BURUSE  
P.O. Box 606  
Tombopah, AZ 85354


RECEIVED  
DLM AZ STATE OFFICE

2014 DEC 22 P 1:37

PHOENIX, ARIZONA

PHOENIX AZ 852

18 DEC 2014 PMS L



United States Dept. of Interior  
BUM  
Arizona State Office  
One North Central Ave  
Suite 800  
Phoenix, Arizona

85004442700

85004-4427

**United States Department of the Interior**  
**Bureau of Land Management**  
 LANDS/RECREATION & PLANNING  
 ONE N CENTRAL AVE  
 PHOENIX, AZ 85004 -2203  
 Phone: 602-417-9200

Receipt

No: 3195768

<b>Transaction #:</b> 3289212	
<b>Date of Transaction:</b> 12/23/2014	
<b>CUSTOMER:</b>	
NICHOLAS BURUSE PO BOX 606 TONOPAH, AZ 85354-0606 US	

LINE #	QTY	DESCRIPTION	REMARKS	UNIT PRICE	TOTAL
1	1.00	LOCATABLE MINERALS / MINING CLAIMS- NOT NEW-UNADJUD, ONE AUTH NO. ONLY / MINING CLAIM MONEY RECEIVED <b>CASES: AMC414381/\$70.00</b>	POL (7) 2014	- n/a -	70.00
<b>TOTAL:</b>					<b>\$70.00</b>

PAYMENT INFORMATION					
1	AMOUNT:	70.00	POSTMARKED:	N/A	
	TYPE:	CHECK	RECEIVED:	12/22/2014	
	CHECK NO:	3559			
	NAME:	BURUSE, NICHOLAS PO BOX 606 TONOPAH AZ 85354-0606 US			

REMARKS

This receipt was generated by the automated BLM Collections and Billing System and is a paper representation of a portion of the official electronic record contained therein.

UNITED STATES  
DEPARTMENT OF THE INTERIOR  
BUREAU OF LAND MANAGEMENT

1445

214381

416703

MAINTENANCE FEE WAIVER CERTIFICATION

km

FORM APPROVED  
OMB NO. 1004-0114  
Expires: October 31, 2016

416904

SEE INSTRUCTIONS ON PAGE 2

- This small miner waiver is filed for the assessment year beginning on September 1, ~~2014~~ and ending on September 1, ~~2015~~
- The undersigned and all related parties owned ten or fewer mining claims, mill, or tunnel sites located and maintained on Federal lands in the United States of America on September 1, ~~2014~~.
- The undersigned have performed the assessment work required by law for each mining claim listed prior to filing this waiver and understand that by filing this form, the undersigned must file an affidavit of assessment work with the Bureau of Land Management (BLM) by the December 30th following the filing of this waiver.
- The undersigned understand that if the assessment work obligation has not yet come due under 30 U.S.C. 28 (for those claims in their first assessment year only), a notice of intent to hold reciting this condition must be recorded by the December 30th following the filing of this waiver.
- The undersigned understand that mill and tunnel sites may also be listed on this waiver and be waived from payment of the maintenance fee, and that a notice of intent to hold for these sites is required to be filed with the BLM by the December 30th following the filing of this waiver.
- The undersigned understand and acknowledge that pursuant to 43 U.S.C. 1212 and 18 U.S.C. 1001, the filing or recording of a false, fictitious, or fraudulent document with the BLM may result in a fine of up to \$250,000, a prison term not to exceed five years, or both.
- The mining claims, mill or tunnel sites for which this waiver from payment of the maintenance fees is requested are:

CLAIM OR SITE NAME	BLM RECORDATION SERIAL NUMBER
1. Black Pearl #1	AMC # 414381
2. Black Pearl #2	AMC 414382
3. Black Pearl #3	AMC 414383
4. Black Pearl #4	AMC 416703
5. Black Pearl #5	AMC 416704
6. Black Pearl #7	AMC 416706
7. Black Pearl #9	AMC 416905
8.	
9.	
10.	

The owner(s) (claimants) of the above mining claims and sites are:

NICHOLAS W BURUSE  
(Owner's Name - Please Print)  
4220 NW 166th ST  
(Owner's Mailing Address)

Nicholas W Buruse  
(Owner's Signature)  
Ridgefield  
(City)  
WA  
(State)  
98672  
(Zip Code)

PHOENIX, ARIZONA  
2014 AUG 25 1:58  
RECEIVED  
BLM AZ STATE OFFICE

(Owner's Name - Please Print)

(Owner's Mailing Address)

(Owner's Name - Please Print)

(Owner's Mailing Address)

(Owner's Name - Please Print)

(Owner's Mailing Address)

(Owner's Signature)

(City) (State) (Zip Code)

(Owner's Signature)

(City) (State) (Zip Code)

(Owner's Signature)

(City) (State) (Zip Code)

ENTERED  
SEP 2 2014  
BY: RE

New  
R2 2-13-14

(Owner's Name - Please Print)	(Owner's Signature)		
(Owner's Mailing Address)	(City)	(State)	(Zip Code)
(Owner's Name - Please Print)	(Owner's Signature)		
(Owner's Mailing Address)	(City)	(State)	(Zip Code)
(Owner's Name - Please Print)	(Owner's Signature)		
(Owner's Mailing Address)	(City)	(State)	(Zip Code)
(Owner's Name - Please Print)	(Owner's Signature)		
(Owner's Mailing Address)	(City)	(State)	(Zip Code)

18 U.S.C. 1001 and 43 U.S.C. 1212 make it a crime for any person knowingly and willfully to make to any department or agency of the United States any false, fictitious or fraudulent statements or representations as to any matter within its jurisdiction.

**INSTRUCTIONS**

1. This certification is made under the provisions of 43 U.S.C. § 1744 and 30 U.S.C. § 28-28k and the regulations thereunder (16 CFR Part 3830).
2. The claimant(s) must fill in the dates in paragraph 1 for the beginning and ending of the assessment year for which this waiver is sought.
3. The claimant(s) must fill in the date in paragraph 2 for the beginning of the assessment year for which this waiver is sought.
4. All claim and site names and BLM serial numbers must be listed for the mining claims, mill sites, and tunnel sites for which the waiver is sought.
5. All owners of the mining claims, mill sites, and tunnel sites and their addresses must be given.
6. This waiver form must be signed by all the claimants or their designated agent, in original form. If an agent is designated, a notarized designation of agent, signed by all of the claimants with proper address given, must be submitted with this waiver.
7. This form must be filed no later than September 1st for the upcoming assessment year in the BLM State Office where the mining claims or sites are recorded, or the waiver cannot be granted by the BLM. (Example: To obtain a waiver for the assessment year 2011 which begins on September 1, 2011, you must qualify for and file for a waiver no later than September 1, 2011, in the proper BLM State Office.)
8. For all mining claims which require assessment work, you must record an affidavit of labor on or before the December 30th immediately following the filing of this waiver. For all other mining claims or sites waived, you must record a notice of intent to hold on or before the December 30th immediately following the filing of this waiver.
9. Mill and tunnel sites may also be listed on this waiver and be waived from payment of the maintenance fee. A notice of intent to hold for these sites is required to be filed by the December 30th following the filing of this waiver.

**FOR OFFICIAL USE ONLY**

RECEIVED  
 BLM STATE OFFICE  
 PHOENIX, ARIZONA  
 2011 AUG 25 P 1:58

UNITED STATES  
DEPARTMENT OF THE INTERIOR  
BUREAU OF LAND MANAGEMENT  
**MAINTENANCE FEE PAYMENT FORM  
FOR PLACER MINING CLAIMS**

AMC 408791  
413772  
416703

Remitter Name: Maher Mansour  
Mailing Address: 708 leadenhall court  
City, State, Zip: Ancioch TN 37013

Check here if this is a change of address.

**FOR COUNTY RECORDER'S USE**

No. of claims 3  
Total due BLM \$ 775.00

- The maintenance fee may be paid by cash, check, money order, Bureau of Land Management (BLM) Declining Deposit Account, or credit card (VISA, American Express, Discover, or MasterCard). Payments must be remitted to the BLM State Office where your claim or site is recorded and received on or before September 1. If the payment is mailed, the envelope must be postmarked by a bona fide delivery service on or before September 1 and received at the proper BLM State Office within 15 calendar days after the due date. Payments may also be made by telephone using a credit card. A complete listing of BLM State Offices with their addresses and phone numbers can be found at <http://www.blm.gov>.
- The maintenance fee for the following claim(s) applies to the assessment year 2014.

CLAIM NAME	BLM SERIAL NO.	ACRES IN CLAIM	PAYMENT DUE TO THE BLM (See Instructions on Page 2)
LaPaz Gold #5	AMC408795	20	155.00
Gold Basion South #2	AMC413773	40	310.00
Gold Pension #1	AMC416707	40	310.00

ENTERED  
AUG 22 2014  
BY: fb

RECEIVED  
BLM STATE OFFICE  
2014 AUG 15 A 9:15  
PHOENIX, ARIZONA

Use a separate sheet for additional claim names, serial numbers, and claimant names and addresses.

# 3102532

**United States Department of the Interior**  
**Bureau of Land Management**  
 LANDS/RECREATION & PLANNING  
 ONE N CENTRAL AVE  
 PHOENIX, AZ 85004 -2203  
 Phone: 602-417-9200

Receipt

No: 3102532

Transaction #: 3194100		<b>ENTERED INTO COMPUTER</b>
Date of Transaction: 08/15/2014		
CUSTOMER:		
MAHER MANSOUR 708 LEADENHALL CT ANTIOCH, TN 37013-2837 US		

LINE #	QTY	DESCRIPTION	REMARKS	UNIT PRICE	TOTAL
1	1.00	LOCATABLE MINERALS / MINING CLAIMS- NOT NEW-UNADJUD, ONE AUTH NO. ONLY / MINING CLAIM MONEY RECEIVED CASES: AMC408795/\$775.00	MAINT 2015/3	- n/a -	775.00
<b>TOTAL:</b>					<b>\$775.00</b>

PAYMENT INFORMATION			
NOTE: Items will appear on credit card statement as "Bureau of Land Mgmt CO".			
1	AMOUNT:	775.00	POSTMARKED: N/A
	TYPE:	CREDIT CARD	RECEIVED: 08/15/2014
	NAME:	MANSOUR, MAHER 708 LEADENHALL CT ANTIOCH TN 37013-2837 US	
	CARD NO:	XXXXXXXXXXXX5813	AUTH CODE: 006080
	NAME ON CARD:	MAHER A MANSOUR	
	EXPIRES:	04/2016	
	SIGNATURE:		

REMARKS
LH

This receipt was generated by the automated BLM Collections and Billing System and is a paper representation of a portion of the official electronic record contained therein.

Amc 416703

UNITED STATES  
DEPARTMENT OF THE INTERIOR  
BUREAU OF LAND MANAGEMENT

**CREDIT CARD PAYMENT**  
**For Mining Claim Maintenance Fee**

THIS IS A CHANGE OF ADDRESS

TELEPHONE SUBMISSION - ACCURACY OF THE BELOW INFORMATION IS THE RESPONSIBILITY OF THE CLAIMANT/OWNER

NAME ZORAN MARKOVIC  
ADDRESS 2900 W. IRVING PARK RD  
CITY CHICAGO STATE ILLINOIS ZIP 60618  
PHONE # (773) - 600 9604

SEND RECEIPT TO  Above address  
 Other (Include Name and Mailing Address):

\_\_\_\_\_  
\_\_\_\_\_  
\_\_\_\_\_

AMC NUMBER  
416705

CLAIM/SITE NAME  
BLACK PEARL #6

155 # of Claim/Site  
x 155.00 Each  
\$ 155 Total Charged RB (INITIALS)

RECEIPT # 310 7867

DATE STAMP


INTERESTED  
AUG 22 2014  
BY: RAM

RECEIVED  
BLM AZ STATE OFFICE  
2014 AUG 21 A 10: 02  
PHOENIX, ARIZONA

\*\*\*\*\* FOR OFFICIAL USE ONLY \*\*\*\*\*

DATE \_\_\_\_\_ INITIALS \_\_\_\_\_ VERIFIED \_\_\_\_\_

**United States Department of the Interior**  
**Bureau of Land Management**  
 LANDS/RECREATION & PLANNING  
 ONE N CENTRAL AVE  
 PHOENIX, AZ 85004 -2203  
 Phone: 602-417-9200



Receipt

No: 3107867

<b>Transaction #:</b> 3199505	
<b>Date of Transaction:</b> 08/21/2014	
CUSTOMER:	
ZORAN MARKOVIC 2900 W IRVING PARK RD CHICAGO,IL 60618-3562 US	

LINE #	QTY	DESCRIPTION	REMARKS	UNIT PRICE	TOTAL
1	1.00	LOCATABLE MINERALS / MINING CLAIMS- NOT NEW-UNADJUD,ONE AUTH NO. ONLY / MINING CLAIM MONEY RECEIVED <b>CASES:</b> AMC416705/\$155.00	2015 MAINT (1)	- n/a -	155.00
<b>TOTAL:</b>					<b>\$155.00</b>

PAYMENT INFORMATION			
NOTE: Items will appear on credit card statement as "Bureau of Land Mgmt CO".			
1	AMOUNT:	155.00	POSTMARKED: N/A
	TYPE:	CREDIT CARD	RECEIVED: 08/21/2014
	NAME:	MARKOVIC, ZORAN 2900 W IRVING PARK RD CHICAGO IL 60618-3562 US	
	CARD NO:	XXXXXXXXXXXX1513	AUTH CODE: 031738
	NAME ON CARD:	ZORAN MARKOVIC	
	EXPIRES:	11/2016	
	SIGNATURE:		

REMARKS

This receipt was generated by the automated BLM Collections and Billing System and is a paper representation of a portion of the official electronic record contained therein.



UNITED STATES  
DEPARTMENT OF THE INTERIOR  
BUREAU OF LAND MANAGEMENT

FORM APPROVED  
OMB NO.: 1004-0114  
Expires: August 31, 2013

Amc 414381  
416703  
416904

**AFFIDAVIT OF ANNUAL ASSESSMENT WORK**

**WHEN RECORDED, MAIL DOCUMENT TO:**

NAME: Nicholas W BURUSE

ADDRESS: 4220 NW 166th ST

CITY, STATE, ZIP: Ridgefield, WA 98642

**FOR COUNTY RECORDER'S USE**

No. of Claims 7  
x \$10/claim  
Total due BLM \$ 70.00

**TO ALL WHOM IT MAY CONCERN:**

1. The undersigned certifies that at least \$100 per claim was expended for development, labor and improvements, or equivalent value added, as the annual assessment work for the assessment year ending September 1, 2013 for the following contiguous unpatented mining claim(s), located in the County of MARICOPA, in the State of ARIZONA.

BLM Serial No.	Name of Claim	Tp	Rg	Sec	Mer	County Recordation Book and Page No.	Date
414381	Black Pearl #1	4N	7W	20	GSRB		
414382	Black Pearl #2	4N	7W	20	GSRB		
414383	Black Pearl #3	4N	7W	20	GSRB		
416703	Black Pearl #4	4N	7W	20	GSRB		
416704	Black Pearl #5	4N	7W	20	GSRB		
416706	Black Pearl #7	4N	7W	20	GSRB		
416905	Black Pearl #9	4N	7W	20	GSRB		

(Continued on page 2)

**ENTERED**  
DEC 18 2013  
BY: RM

RECEIVED  
BLM AZ STATE OFFICE  
2013 DEC 16 PM 3:11  
PHOENIX, ARIZONA

2. Type of labor and improvements (specify what was done and give the total value for that labor and improvement to show at least \$100 for each claim). If a geological, geochemical, or geophysical survey was performed, as per 30 U.S.C. 28-1, reference the title of the report of survey, give cost and date of the survey and report, and indicate it was filed with the County Recorder:

Description of Work Performed	Value of Work Performed	Date Work Was Performed
Maintenance and Repair of Road to Claims	\$3600	3/15/13 & 10/16/13
Start of Two Tunnels on exposed veins	\$4200	3/17/13 & 6/15/13
Drier off existing Tunnel	\$2100	7-18-13

3. Name and mailing address of each person who performed the labor and improvements:

<p>Name (please print)</p> <p><u>Nicholas W BURUSE</u></p> <p><u>Clayton M BURUSE</u></p> <p><u>Lynn M Medalia</u></p>	<p>Current Mailing Address (please print)</p> <p><u>4220 NW 166th St Ridgefield WA 98642</u></p> <p><u>SAME AS ABOVE</u></p> <p><u>SAME AS ABOVE</u></p>
--	--

4. Name and mailing address of each person who holds and claims the subject mining claim(s) for the valuable minerals contained therein. Be sure to indicate if there is a change of address:

<p>Name (please print)</p> <p><u>Nicholas W BURUSE</u></p>	<p>Current Mailing Address (please print)</p> <p><u>4220 NW 166th St Ridgefield WA 98642</u></p>
--	--

RECEIVED  
 ELM AUSTIN OFFICE  
 2013 DEC 16 P 3 11  
 PHOENIX, ARIZONA

5. The undersigned testifies that on the date of November 12, 2013, all monuments required by law were erected upon the subject claim(s), and all notices required by law were posted on the subject claim(s) or copies thereof were in place, and at said date, each corner monument bore or contained

markings sufficient to appropriately designate the corner of the claim to which it pertains and the name of the claim(s).

I hereby certify under penalty of perjury under the laws of the State of Washington that the foregoing statements are true and correct:

[Signature]  
(Signature of person responsible for above statement)

Date: November 12, 2013

Title 18 U.S.C. 1001 and 43 U.S.C. 1212 make it a crime for any person knowingly and willfully to make to any department or agency of the United States any false, fictitious or fraudulent statements or representations as to any matter within its jurisdiction.


**Notary Block**

SUBSCRIBED AND SWORN TO before me, this 11 day of December 202013

By: [Signature]  
(Signature of Affiant)

Title: CCLP

My Commission Expires: Aug 9, 2013  
Aug 9, 2017



**INSTRUCTIONS**

1. This is an optional form that may be used to satisfy the requirements for the Bureau of Land Management (BLM) under the provisions of 43 U.S.C. §1744 and 30 U.S.C. §28-28d and the regulations thereunder (43 CFR part 3835). Since local and State laws may vary, you should contact your local and State agencies where the claims are located to ensure all applicable laws and requirements are satisfied.
2. The claimant(s) must fill in the date in paragraph 1 for the applicable assessment year and the county and state where the claims are located.
3. All claim names, BLM serial numbers, legal descriptions, and original county recording information must be listed for the claims pertaining to this assessment notice.
4. The claimant(s) must complete paragraph 2 listing all labor or improvements which was performed on or did benefit the subject mining claims. The value and date of the labor or improvements must also be listed. The total amount of labor or improvements can be listed, but the total expenditure must equal at least \$100 for each claim.
5. The names and current mailing addresses of the person(s) performing the labor shall be listed in paragraph 3.
6. The name and current mailing address of each owner (claimant) of the claims shall be listed in paragraph 4. The mailing address shall be the owner's address and not the address of an agent or anyone representing the claimant. Be sure to note if there has been a change of address.
7. Paragraph 5 shall be completed to show the date it was verified that all monuments required by law were properly erected, all notices were posted, and that corners were appropriately designated for all claims listed.
8. An exact legible reproduction or duplicate (other than microfilm or other electronic media) of this affidavit or another type of affidavit of assessment work that you file or will file in the county where each claim is located, must be filed with the BLM on or before December 30 of the calendar year in which the assessment year ends. For mill or tunnel sites, a separate notice of intent to hold must be filed with the BLM on or before December 30. Requirements for filing a notice of intent to hold can be found at 43 CFR 3835.33.
9. A processing fee of \$10 for each claim listed must be remitted to the BLM along with this or any other affidavit of assessment work.

RECEIVED  
DEPARTMENT OF  
AGRICULTURE  
AND FORESTRY  
ARIZONA  
DEC 16 P 2 12

OFFICIAL RECORDS OF  
MARICOPA COUNTY RECORDER

HELEN PURCELL

20130314287 04/08/2013 11:56

PAPER RECORDING

When recorded please return to:  
Nicholas Buruse  
4220 NW 166<sup>th</sup> St.  
Ridgefield, WA 98642-9661

0287614-1-45-8  
hensleye

**QUITCLAIM DEED**

THIS QUITCLAIM DEED, Executed this 9<sup>th</sup> day of October 2012, by first parties Steve Karolyi whose address is P.O. Box 74353, Phoenix, AZ 85087, to second party Nicholas Buruse whose address is 4220 NW 166<sup>th</sup> ST., Ridgefield, WA 98642-9661.


WITNESSETH, that the said first party, for good consideration and for the sum of \$10.00 paid by the second party, the receipt hereby acknowledged, does hereby remise, release and quitclaim unto the second party forever, all the right, title, interest and claim which the first party has in and to the following described placer mining claims, in the County of Maricopa, State of Arizona, to wit:


- AMC # 414381 Black Pearl #1
- AMC # 414382 Black Pearl #2
- AMC # 414383 Black Pearl #3

Exempt per ARS 11-1134 A6

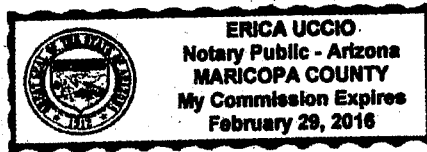
In WITNESS WHEREOF, the said first party has signed and sealed these presents the day and year first above written.

Signed, sealed and delivered:

 Steve Karolyi

 Tina Lilly

State of Arizona } Arizona  
County of } Maricopa




PHOENIX, ARIZONA

2012 DEC 16 P 3:12

RECEIVED  
CLM  
AZ STATE OFFICE

On this 15<sup>th</sup> day of October, 2012 before me Steve Karolyi, personally appeared, and proved to me on the basis of satisfactory evidence to be the person whose name is subscribed to the within instrument and acknowledged to me that he executed the same in his authorized capacity, and that his signature on the instrument the person, or the entity upon behalf of which the person acted, executed the instrument.

ACKNOWLEDGED by my hand and official notary seal.

  
Signature

PHOENIX, ARIZONA

2012 OCT 16 P 12:08

RECEIVED  
CLM  
AZ STATE OFFICE



Nicholas W BURUSE  
4220 NW 166th St  
Ridgelyfield, WA 98642

SALT LAKE CITY UT 840

13 DEC 2013 PM 5 L



U S A  
Liberty  
FOREVER

United States Dept. of Interior  
Bureau of Land Management  
Arizona State Office  
2 North Central Avenue  
Suite 800  
Phoenix, Arizona 85004

85004442700



**United States Department of the Interior**  
**Bureau of Land Management**  
 LANDS/RECREATION & PLANNING  
 ONE N CENTRAL AVE  
 PHOENIX, AZ 85004 -2203  
 Phone: 602-417-9200

Receipt

No: 2931838

<b>Transaction #:</b> 3019234	
<b>Date of Transaction:</b> 12/17/2013	
CUSTOMER:	
NICHOLAS BURUSE 4220 NW 166TH ST RIDGEFIELD, WA 98642-9661 US	

LINE #	QTY	DESCRIPTION	REMARKS	UNIT PRICE	TOTAL
1	1.00	LOCATABLE MINERALS / MINING CLAIMS- NOT NEW-UNADJUD, ONE AUTH NO. ONLY / MINING CLAIM MONEY RECEIVED CASES: AMC414381/\$70.00	POL (7) 2013	- n/a -	70.00
<b>TOTAL:</b>					<b>\$70.00</b>

PAYMENT INFORMATION					
1	AMOUNT:	70.00	POSTMARKED:	12/13/2013	
	TYPE:	CHECK	RECEIVED:	12/16/2013	
	CHECK NO:	3527			
	NAME:	BURUSE, NICHOLAS W 4220 NW 166TH ST RIDGEFIELD WA 98642-9661 US			

REMARKS

This receipt was generated by the automated BLM Collections and Billing System and is a paper representation of a portion of the official electronic record contained therein.

AMC 416703

UNITED STATES  
DEPARTMENT OF THE INTERIOR  
BUREAU OF LAND MANAGEMENT

**CREDIT CARD PAYMENT**  
**For Mining Claim Maintenance Fee**

THIS IS A CHANGE OF ADDRESS

TELEPHONE SUBMISSION - ACCURACY OF THE BELOW INFORMATION IS THE RESPONSIBILITY OF THE CLAIMANT/OWNER

NAME Zoran Markovic  
ADDRESS 2900 W. Irving Park Rd  
CITY Chicago STATE IL ZIP 60618  
PHONE # 773 - 993 8023

SEND RECEIPT TO  Above address  
 Other (Include Name and Mailing Address):  
\_\_\_\_\_  
\_\_\_\_\_  
\_\_\_\_\_

AMC NUMBER  
AMC416705  
\_\_\_\_\_  
\_\_\_\_\_

CLAIM/SITE NAME  
Black Pearl #6  
\_\_\_\_\_  
\_\_\_\_\_

1@20 # of Claim/Site  
x 140.00 Each  
\$ 140.00 Total Charged Rw (INITIALS)

RECEIPT # 2869289 NCIT

DATE STAMP  
RECEIVED  
BLMAZ STATE OFFICE  
PHOENIX, ARIZONA  
2013 AUG 29 A 11:29  
ENTERED  
SEP 06 2013  
BY: [Signature]

\*\*\*\*\* FOR OFFICIAL USE ONLY \*\*\*\*\*  
DATE \_\_\_\_\_ INITIALS \_\_\_\_\_ VERIFIED \_\_\_\_\_

**United States Department of the Interior**  
**Bureau of Land Management**  
 LANDS/RECREATION & PLANNING  
 ONE N CENTRAL AVE  
 PHOENIX, AZ 85004 -2203  
 Phone: 602-417-9200

Receipt

No: 2869289

<b>Transaction #:</b> 2955251	
<b>Date of Transaction:</b> 08/29/2013	
CUSTOMER:	
ZORAN MARKOVIC 2900 W IRVING PARK RD CHICAGO,IL 60618-3562 US	

LINE #	QTY	DESCRIPTION	REMARKS	UNIT PRICE	TOTAL
1	1.00	LOCATABLE MINERALS / MINING CLAIMS- NOT NEW-UNADJUD,ONE AUTH NO. ONLY / MINING CLAIM MONEY RECEIVED CASES: AMC416705/\$140.00	MAINT (1) 2014	- n/a -	140.00
<b>TOTAL:</b>					<b>\$140.00</b>

PAYMENT INFORMATION			
NOTE: Items will appear on credit card statement as "Bureau of Land Mgmt CO".			
1	AMOUNT:	140.00	POSTMARKED: N/A
	TYPE:	CREDIT CARD	RECEIVED: 08/29/2013
	NAME:	MARKOVIC, ZORAN 2900 W IRVING PARK RD CHICAGO IL 60618-3562 US	
	CARD NO:	XXXXXXXXXXXX3713	AUTH CODE: 041718
	NAME ON CARD:	ZORAN MARKOVIC	
	EXPIRES:	01/2017	
	SIGNATURE:		

REMARKS

This receipt was generated by the automated BLM Collections and Billing System and is a paper representation of a portion of the official electronic record contained therein.





**United States Department of the Interior**  
**Bureau of Land Management**  
 LANDS/RECREATION & PLANNING  
 ONE N CENTRAL AVE  
 PHOENIX, AZ 85004 -2203  
 Phone: 602-417-9200

Receipt

No: 2868613

<b>Transaction #:</b> 2954567	
<b>Date of Transaction:</b> 08/29/2013	
CUSTOMER:	
LISA LATHROP 16448 S 46TH WAY PHOENIX,AZ 85048-0155 US	

LINE #	QTY	DESCRIPTION	REMARKS	UNIT PRICE	TOTAL
1	1.00	LOCATABLE MINERALS / MINING CLAIMS- NOT NEW-UNADJUD,ONE AUTH NO. ONLY / MINING CLAIM MONEY RECEIVED <b>CASES: AMC416708/\$280.00</b>	MAINT (1) 2014	- n/a -	280.00
<b>TOTAL:</b>					<b>\$280.00</b>

PAYMENT INFORMATION			
NOTE: Items will appear on credit card statement as "Bureau of Land Mgmt CO".			
1	AMOUNT:	280.00	POSTMARKED: N/A
	TYPE:	CREDIT CARD	RECEIVED: 08/29/2013
	NAME:	LATHROP, LISA 16448 S 46TH WAY PHOENIX AZ 85048-0155 US	
	CARD NO:	XXXXXXXXXXXX9746	AUTH CODE: 07256C
	NAME ON CARD:	LISA LATHROP	
	EXPIRES:	05/2015	
	SIGNATURE:		

REMARKS

This receipt was generated by the automated BLM Collections and Billing System and is a paper representation of a portion of the official electronic record contained therein.

UNITED STATES  
DEPARTMENT OF THE INTERIOR  
BUREAU OF LAND MANAGEMENT

MAINTENANCE FEE WAIVER CERTIFICATION

596

Amc 414381  
Amc 416703

FORM APPROVED  
OMB NO. 1004-0114

Expires: August 31, 2013

Amc 416904

SEE INSTRUCTIONS ON PAGE 2

1. This small miner waiver is filed for the assessment year beginning on September 1, 2012 and ending on September 1, 2014.
2. The undersigned and all related parties owned ten or fewer mining claims, mill, or tunnel sites located and maintained on Federal lands in the United States of America on September 1, 2013.
3. The undersigned have performed the assessment work required by law for each mining claim listed prior to filing this waiver and understand that by filing this form, the undersigned must file an affidavit of assessment work with the Bureau of Land Management (BLM) by the December 30th following the filing of this waiver.
4. The undersigned understand that if the assessment work obligation has not yet come due under 30 U.S.C. 28 (for those claims in their first assessment year only), a notice of intent to hold reciting this condition must be recorded by the December 30th following the filing of this waiver.
5. The undersigned understand that mill and tunnel sites may also be listed on this waiver and be waived from payment of the maintenance fee, and that a notice of intent to hold for these sites is required to be filed with the BLM by the December 30th following the filing of this waiver.
6. The undersigned understand and acknowledge that pursuant to 43 U.S.C. 1212 and 18 U.S.C. 1001, the filing or recording of a false, fictitious, or fraudulent document with the BLM may result in a fine of up to \$250,000, a prison term not to exceed five years, or both.
7. The mining claims, mill or tunnel sites for which this waiver from payment of the maintenance fees is requested are:

CLAIM OR SITE NAME	BLM RECORDATION SERIAL NUMBER
1. <u>Black Pearl #1</u>	✓ <u>AMC# 414381</u>
2. <u>Black Pearl #2</u>	<u>AMC# 414382</u>
3. <u>Black Pearl #3</u>	<u>AMC# 414383</u>
4. <u>Black Pearl #4</u>	<u>AMC# 416703</u>
5. <u>Black Pearl #5</u>	<u>AMC# 416704</u>
6. <u>Black Pearl #7</u>	<u>AMC# 416706</u>
7. <u>Black Pearl #9</u>	<u>AMC# 416905</u>
8.	
9.	
10.	

The owner(s) (claimants) of the above mining claims and sites are:

Nicholas W BURUSE  
(Owner's Name - Please Print)  
4220 NW 166th ST  
(Owner's Mailing Address)

Nicholas W Buruse  
(Owner's Signature)  
Ridgefield WA 98642  
(City) (State) (Zip Code)

\_\_\_\_\_  
(Owner's Name - Please Print)  
\_\_\_\_\_  
(Owner's Mailing Address)

\_\_\_\_\_  
(Owner's Signature)  
\_\_\_\_\_  
(City) (State) (Zip Code)

\_\_\_\_\_  
(Owner's Name - Please Print)  
\_\_\_\_\_  
(Owner's Mailing Address)

\_\_\_\_\_  
(Owner's Signature)  
\_\_\_\_\_  
(City) (State) (Zip Code)

\_\_\_\_\_  
(Owner's Name - Please Print)  
\_\_\_\_\_  
(Owner's Mailing Address)

\_\_\_\_\_  
(Owner's Signature)  
\_\_\_\_\_  
(City) (State) (Zip Code)

(Continued on page 2)

PHOENIX, ARIZONA  
2013 AUG 28 P 1:35  
RECEIVED  
BLM AZ STATE OFFICE  
7/PB

ENTERED  
SEP 18 2013  
BY: AT

(Owner's Name - Please Print)	(Owner's Signature)		
(Owner's Mailing Address)	(City)	(State)	(Zip Code)
(Owner's Name - Please Print)	(Owner's Signature)		
(Owner's Mailing Address)	(City)	(State)	(Zip Code)
(Owner's Name - Please Print)	(Owner's Signature)		
(Owner's Mailing Address)	(City)	(State)	(Zip Code)
(Owner's Name - Please Print)	(Owner's Signature)		
(Owner's Mailing Address)	(City)	(State)	(Zip Code)

18 U.S.C. 1001 and 43 U.S.C. 1212 make it a crime for any person knowingly and willfully to make to any department or agency of the United States any false, fictitious or fraudulent statements or representations as to any matter within its jurisdiction.

**INSTRUCTIONS**

1. This certification is made under the provisions of 43 U.S.C. § 1744 and 30 U.S.C. § 28-28k and the regulations thereunder (43 CFR Part 3830).
2. The claimant(s) must fill in the dates in paragraph 1 for the beginning and ending of the assessment year for which this waiver is sought.
3. The claimant(s) must fill in the date in paragraph 2 for the beginning of the assessment year for which this waiver is sought.
4. All claim and site names and BLM serial numbers must be listed for the mining claims, mill sites, and tunnel sites for which the waiver is sought.
5. All owners of the mining claims, mill sites, and tunnel sites and their addresses must be given.
6. This waiver form must be signed by all the claimants or their designated agent, in original form. If an agent is designated, a notarized designation of agent, signed by all of the claimants with proper address given, must be submitted with this waiver.
7. This form must be filed no later than September 1st for the upcoming assessment year in the BLM State Office where the mining claims or sites are recorded, or the waiver cannot be granted by the BLM. (Example: To obtain a waiver for the assessment year 2012, which begins on September 1, 2011, you must qualify for and file for a waiver no later than September 1, 2011, in the proper BLM State Office.)
8. For all mining claims which require assessment work, you must record an affidavit of labor on or before the December 30th immediately following the filing of this waiver. For all other mining claims or sites waived, you must record a notice of intent to hold on or before the December 30th immediately following the filing of this waiver.
9. Mill and tunnel sites may also be listed on this waiver and be waived from payment of the maintenance fee. A notice of intent to hold for these sites is required to be filed by the December 30th following the filing of this waiver.

FOR OFFICIAL USE ONLY

RECEIVED

BLM STATE OFFICE

PHOENIX, ARIZONA

2011 AUG 28 P 1:35

## NOTICES

The Privacy Act and 43 CFR 2.48(d) require that you be furnished the following information in connection with the information requested by this form.

**AUTHORITY:** 30 U.S.C. 28f and 43 CFR part 3835 permit collection of the information requested by this form.

**PRINCIPAL PURPOSE:** The BLM will use the information you provide to verify that the owner(s) (claimants(s)) of a mining claim has/have complied with 30 U.S.C. 28f and 43 CFR part 3835 and is/are entitled to perform assessment work in lieu of paying the maintenance fee for the mining claims listed on this form.

**ROUTINE USES:** The BLM will only disclose this information in accordance with the provisions at 43 CFR 2.56(b) and (c).

**EFFECT OF NOT PROVIDING INFORMATION:** Disclosure of the requested information is required by 30 U.S.C. 28f and 43 CFR part 3835 for those claimants qualified to request the small miner waiver allowed. Failure to submit all the requested information or to complete this form will delay the BLM's processing of the form and may preclude the BLM's acceptance of the maintenance fee waiver request, which may result in forfeiture of the mining claim or site by the claimant.

**The Paperwork Reduction Act** requires us to inform you that:

The BLM collects this information to determine whether or not you are qualified for waiver of maintenance fees.

Submission of the requested information is necessary to obtain or retain a benefit.

You do not have to respond to this or any other Federal agency-sponsored information collection unless it displays a currently valid OMB control number.

**BURDEN HOURS STATEMENT:** Public reporting burden for this form is estimated to average 20 minutes per response, including the time for reviewing instructions, gathering and maintaining data, and completing and reviewing the form. You may submit comments regarding the burden estimate or any other aspect of this form to: U.S. Department of the Interior, Bureau of Land Management (1004-0114), Bureau Information Collection Clearance Officer (WO-630), Mail Stop 401 LS, 1849 C St., N.W., Washington, D.C. 20240.

PHOENIX, ARIZONA

2013 AUG 28 P 1:35

RECEIVED  
BLM AZ STATE OFFICE  
PHOENIX, ARIZONA

RECEIVED  
BLM AZ STATE OFFICE  
2013 AUG 28 P 1:35

UNITED STATES  
DEPARTMENT OF THE INTERIOR  
BUREAU OF LAND MANAGEMENT

408791  
413772  
416703

**CREDIT CARD PAYMENT**  
For Mining Claim Maintenance Fee

THIS IS A CHANGE OF ADDRESS

TELEPHONE SUBMISSION - ACCURACY OF THE BELOW INFORMATION IS THE RESPONSIBILITY OF THE CLAIMANT/OWNER

NAME Maheer Mansour  
ADDRESS 708 Leadenhall Ct  
CITY Antioch STATE TN ZIP 37013  
PHONE # \_\_\_\_\_ - \_\_\_\_\_

SEND RECEIPT TO  Above address  
 Other (include Name and Mailing Address):  
\_\_\_\_\_  
\_\_\_\_\_  
\_\_\_\_\_

AMC NUMBER	CLAIM/SITE NAME	Acres
<u>408795</u>	<u>La Paz Gold #5</u>	<u>20 acres</u>
<u>413773</u>	<u>Gold Basin South #2</u>	<u>40 acres</u>
<u>416707</u>	<u>Gold Pension #1</u>	<u>40 acres</u>

3 # of Claim/Site  
x 140.00 Each  
\$ 400 - Total Charged RMH (INITIALS)

RECEIPT # 2847133

DATE STAMP

RECEIVED  
ELI HAZ STAFF OFFICE  
2013 AUG -5 P 1:16  
PHOENIX, ARIZONA

\*\*\*\*\* FOR OFFICIAL USE ONLY \*\*\*\*\*  
DATE 8-12-13 INITIALS RE VERIFIED \_\_\_\_\_

**United States Department of the Interior  
Bureau of Land Management  
LANDS/RECREATION & PLANNING  
ONE N CENTRAL AVE  
PHOENIX, AZ 85004 -2203  
Phone: 602-417-9200**

Receipt

No: 2847133

<b>Transaction #:</b> 2932802	
<b>Date of Transaction:</b> 08/05/2013	
<b>CUSTOMER:</b>	
MAHER MANSOUR 708 LEADENHALL CT ANTIOCH, TN 37013-2837 US	

LINE #	QTY	DESCRIPTION	REMARKS	UNIT PRICE	TOTAL
1	1.00	LOCATABLE MINERALS / MINING CLAIMS- NOT NEW-UNADJUD, ONE AUTH NO. ONLY / MINING CLAIM MONEY RECEIVED CASES: AMC408795/\$700.00	MAINT 2014/3	- n/a -	700.00
<b>TOTAL:</b>					<b>\$700.00</b>

PAYMENT INFORMATION			
NOTE: Items will appear on credit card statement as "Bureau of Land Mgmt CO".			
1	AMOUNT:	700.00	POSTMARKED: N/A
	TYPE:	CREDIT CARD	RECEIVED: 08/05/2013
	NAME:	MANSOUR, EMAN 708 LEADENHALL CT ANTIOCH TN 37013-2837 US	
	CARD NO:	XXXXXXXXXXXX7214	AUTH CODE: 101850
	NAME ON CARD:	EMAN MANSOUR	
	EXPIRES:	04/2015	
	SIGNATURE:		

<b>REMARKS</b>

This receipt was generated by the automated BLM Collections and Billing System and is a paper representation of a portion of the official electronic record contained therein.

Amc 402301

Amc 412420

404130

413302

405320

413772

405325

413994

406082

414237

407728

414381

412179

416703

**MAINTENANCE FEE PAYMENT**

Claimant Name: Steve Karolyi

Address: PO Box 74353

City: Phoenix State: Az Zip: 85087

Telephone: 623-465-5076

E-mail address: \_\_\_\_\_

Signature: [Signature]

Check here if this is a change of address.

RECEIVED  
BLM AZ STATE OFFICE  
2012 AUG 31 P 3:14  
PHOENIX, ARIZONA

BLM  
Date  
Stamp

LINE NO.	AMC NUMBER	CLAIM/SITE NAME	COUNTY RECORDER DATA (if available)	TWP	RNG	SEC
1	414137	Gold Pass #11		7N	12W	17
2	404137					
3						
4						
5						
6						
7						
8						
9						
10						

List additional claims on Form MCF114.

Bureau of Land Management  
Arizona State Office  
www.blm.gov/az/

No. of Claims: 1 x \$140 = 280  
 Check No: 8164 Init. SC  
 Receipt No.: 2647358  
 For BLM Use Only

Form: MCF112  
Revised July 2009



**MAINTENANCE FEE PAYMENT**

Claimant Name: Steve Karolyi  
 Address: PO Box 74353  
 City: Phoenix State: Az Zip: 85087  
 Telephone: 623-465-5076  
 E-mail address: \_\_\_\_\_  
 Signature: \_\_\_\_\_

RECEIVED  
 BLM AZ STATE OFFICE  
 2012 AUG 31 P 3:14  
 PHOENIX, ARIZONA  
 BLM  
 Date  
 Stamp

Check here if this is a change of address.

LINE NO.	AMC NUMBER	CLAIM/SITE NAME	COUNTY RECORDER DATA (If available)	TWP	RNG	SEC
1	404138	Gold Pass #12		7N	12W	17
2						
3						
4						
5						
6						
7						
8						
9						
10						

List additional claims on Form MCF114.

Bureau of Land Management  
 Arizona State Office  
 www.blm.gov/az/

No. of Claims: 70 ac / x \$140 = 280-  
 Check No: 8164 Init. SC  
 Receipt No.: 2647358  
 For BLM Use Only

Form: MCF112  
 Revised July 2009

**MAINTENANCE FEE PAYMENT**

Claimant Name: Steve Karolyi  
 Address: PO Box 74353  
 City: Phoenix State: Az Zip: 85087  
 Telephone: 623-465-5076  
 E-mail address: \_\_\_\_\_  
 Signature: \_\_\_\_\_

RECEIVED  
 BLM, AZ STATE OFFICE  
 2012 AUG 31 P 3:15  
 PHOENIX, ARIZONA  
 BLM  
 Date  
 Stamp

Check here if this is a change of address.

LINE NO.	AMC NUMBER	CLAIM/SITE NAME	COUNTY RECORDER DATA (If available)	TWP	RNG	SEC
1	404140	Tres Amigos #4		10N	16W	35
2	404141	Tres Amigos #4-A		10N	16W	35
3						
4						
5						
6						
7						
8						
9						
10						

List additional claims on Form MCF114.

Bureau of Land Management  
 Arizona State Office  
[www.blm.gov/az/](http://www.blm.gov/az/)

No. of Claims: 2 x \$140 = 420  
 Check No: 8164 Init. SC  
 Receipt No.: 2647358  
 For BLM Use Only

Form: MCF112  
 Revised July 2009

**MAINTENANCE FEE PAYMENT**

Claimant Name: Steve Karoluj  
 Address: PO Box 74353  
 City: Phoenix State: Az Zip: 85087  
 Telephone: 623-465-5076  
 E-mail address: \_\_\_\_\_  
 Signature: \_\_\_\_\_

RECEIVED  
 BLM AZ STATE OFFICE  
 2012 AUG 31 P 3:15  
 PHOENIX, ARIZONA  
 BLM  
 Date  
 Stamp

Check here if this is a change of address.

LINE NO.	AMC NUMBER	CLAIM/SITE NAME	COUNTY RECORDER DATA (if available)	TWP	RNG	SEC
1	405338	Nugget Canyon		5N	12W	11
2	405324	Nugget Canyon - A		5N	12W	11
3						
4						
5						
6						
7						
8						
9						
10						

List additional claims on Form MCF114.

Bureau of Land Management  
 Arizona State Office  
 www.blm.gov/az/

No. of Claims: 405338 2012 8164 x \$140 = 420  
 Check No: 8164 Init. SC  
 Receipt No.: 2647358  
 For BLM Use Only

Form: MCF112  
 Revised July 2009

This form is available from the Arizona Department of Mines and Mineral Resources and may be reproduced:

*hand file report  
 @ Jack*

**ENTERED INTO COMPUTER**

*9/11/2012  
 2647358*

**MAINTENANCE FEE PAYMENT**

Claimant Name: Steve Karolyi  
 Address: PO BOX 74353  
 City: Phoenix State: Az Zip: 85087  
 Telephone: 623-465-5076  
 E-mail address: \_\_\_\_\_  
 Signature: \_\_\_\_\_

Check here if this is a change of address.

RECEIVED  
 BLM AZ STATE OFFICE  
 2012 AUG 31 P 3:15  
 PHOENIX, ARIZONA  
 BLM  
 Date  
 Stamp

LINE NO.	AMC NUMBER	CLAIM/SITE NAME	COUNTY RECORDER DATA (if available)	TWP	RNG	SEC
1	406088	Supersition #8		15	12E	19
2						
3						
4						
5						
6						
7						
8						
9						
10						

List additional claims on Form MCF114.

Bureau of Land Management  
 Arizona State Office  
 www.blm.gov/az/

No. of Claims: 406088 / x \$140 = 280-  
 Check No: 8164 Init. SC  
 Receipt No.: 2647358  
 For BLM Use Only

Form: MCF112  
 Revised July 2009

**MAINTENANCE FEE PAYMENT**

Claimant Name: Steve Karolyi  
 Address: PO BOX 74353  
 City: Phoenix State: AZ Zip: 85087  
 Telephone: 623-465-5076  
 E-mail address: \_\_\_\_\_  
 Signature: [Signature]

RECEIVED  
 BLM AZ STATE OFFICE  
 PHOENIX, ARIZONA  
 2012 AUG 31 P 3:14  
 BLM  
 Date  
 Stamp

Check here if this is a change of address.

LINE NO.	AMC NUMBER	CLAIM/SITE NAME	COUNTY RECORDER DATA (If available)	TWP	RNG	SEC
1	407732	Camp Wash Gold #5		3N	7W	5
2						
3						
4						
5						
6						
7						
8						
9						
10						

List additional claims on Form MCF114.

**Bureau of Land Management**  
**Arizona State Office**  
 www.blm.gov/az/

No. of Claims: 1 x \$140 = 280  
 Check No: 8164 Init. SC  
 Receipt No.: 2647358  
**For BLM Use Only**

Form: MCF112  
 Revised July 2009

**MAINTENANCE FEE PAYMENT**

Claimant Name: Steve Karolyi  
 Address: PO Box 74353  
 City: Phoenix State: AZ Zip: 85087  
 Telephone: 623-465-5076  
 E-mail address: \_\_\_\_\_  
 Signature: [Signature]

RECEIVED  
 BLM AZ STATE OFFICE  
 2012 AUG 31 P 3:15  
 PHOENIX, ARIZONA  
 BLM  
 Date  
 Stamp

Check here if this is a change of address.

LINE NO.	AMG NUMBER	CLAIM/SITE NAME	COUNTY RECORDER DATA (If available)	TWP	RNG	SEC
1	412184	Town Butte #6		11N	1E	24
2						
3						
4						
5						
6						
7						
8						
9						
10						

List additional claims on Form MCF114.

Bureau of Land Management  
 Arizona State Office  
[www.blm.gov/az/](http://www.blm.gov/az/)

No. of Claims: 1 x \$140 = 140-  
 Check No: 8164 Init. SC  
 Receipt No.: 2647358  
 For BLM Use Only

Form: MCF112  
 Revised July 2009

**MAINTENANCE FEE PAYMENT**

Claimant Name: Steve Karolui  
 Address: PO Box 74353  
 City: Phoenix State: Az Zip: 85087  
 Telephone: 623-465-5076  
 E-mail address: \_\_\_\_\_  
 Signature: [Signature]

RECEIVED  
 BLM AZ STATE OFFICE  
 2012 AUG 31 P 3:15  
 PHOENIX, ARIZONA

BLM  
 Date  
 Stamp

Check here if this is a change of address.

LINE NO.	AMC NUMBER	CLAIM/SITE NAME	COUNTY RECORDER DATA (If available)	TWP	RNG	SEC
1	412186	Town Butte #8		11N	1E	24
2						
3						
4						
5						
6						
7						
8						
9						
10						

List additional claims on Form MCF114.

Bureau of Land Management  
 Arizona State Office  
 www.blm.gov/az/

No. of Claims: 1 x \$140 = 140  
 Check No: 8164 Init. SC  
 Receipt No.: 2647358  
 For BLM Use Only

Form: MCF112  
 Revised July 2009

**MAINTENANCE FEE PAYMENT**

Claimant Name: Steve Karolyi  
 Address: PO Box 74353  
 City: Phoenix State: Az Zip: 85087  
 Telephone: 623-465-5076  
 E-mail address: \_\_\_\_\_  
 Signature: [Signature]

RECEIVED  
 BLM AZ STATE OFFICE  
 2012 AUG 31 P 3:14  
 PHOENIX, ARIZONA  
 BLM  
 Date  
 Stamp

Check here if this is a change of address.

LINE NO.	AMC NUMBER	CLAIM/SITE NAME	COUNTY RECORDER DATA (if available)	TWP	RNG	SEC
1	412423	SUPER #4		1S	12E	28
2						
3						
4						
5						
6						
7						
8						
9						
10						

List additional claims on Form MCF114.

Bureau of Land Management  
 Arizona State Office  
 www.blm.gov/az/

No. of Claims: ~~4000~~ 7 x \$140 = 280 -  
 Check No: 8164 Init: SC  
 Receipt No.: 2647358  
 For BLM Use Only

Form: MCF112  
 Revised July 2009



**MAINTENANCE FEE PAYMENT**

Claimant Name: Steve Karolyi  
 Address: PO BOX 74353  
 City: Phoenix State: AZ Zip: 85087  
 Telephone: 602 3405-5076  
 E-mail address: \_\_\_\_\_  
 Signature: \_\_\_\_\_

RECEIVED  
 BLM AZ STATE OFFICE  
 2012 AUG 31 P 3:14  
 PHOENIX, ARIZONA  
 BLM  
 Date  
 Stamp

Check here if this is a change of address.

LINE NO.	AMC NUMBER	CLAIM/SITE NAME	COUNTY RECORDER DATA (If available)	TWP	RNG	SEC
1	412427	Vulture #3		6N	6W	6
2						
3						
4						
5						
6						
7						
8						
9						
10						

List additional claims on Form MCF114.

**Bureau of Land Management**  
**Arizona State Office**  
 www.blm.gov/az/

No. of Claims: 1 x \$140 = 280  
 Check No: 8164 Init. SC  
 Receipt No.: 2647358  
**For BLM Use Only**

Form: MCF112  
 Revised July 2009

**MAINTENANCE FEE PAYMENT**

Claimant Name: Steve Karolyi  
 Address: PO Box 74353  
 City: Phoenix State: Az zip: 85087  
 Telephone: 623-465-5076  
 E-mail address: \_\_\_\_\_  
 Signature: \_\_\_\_\_

RECEIVED  
 BLM AZ STATE OFFICE  
 2012 AUG 31 P 3:15  
 PHOENIX, ARIZONA  
 BLM  
 Date  
 Stamp

Check here if this is a change of address.

LINE NO.	AMC NUMBER	CLAIM/SITE NAME	COUNTY RECORDER DATA (If available)	TWP	RNG	SEC
1	413773	Gold Basin South #2		28N	18W	34
2						
3						
4						
5						
6						
7						
8						
9						
10						

List additional claims on Form MCF114.

Bureau of Land Management  
 Arizona State Office  
 www.blm.gov/az/

No. of Claims: ~~4~~ 1 x \$140 = 280 -  
 Check No: 8164 Init. SC  
 Receipt No.: 2647358  
 For BLM Use Only

Form: MCF112  
 Revised July 2009

**MAINTENANCE FEE PAYMENT**

Claimant Name: Steve Karolyi  
 Address: PO Box 74353  
 City: Phoenix State: Az Zip: 85087  
 Telephone: 623-465-5076  
 E-mail address: \_\_\_\_\_  
 Signature: [Signature]

RECEIVED  
 BLM AZ STATE OFFICE  
 2012 AUG 31 P 3:15  
 PHOENIX, ARIZONA  
 BLM  
 Date  
 Stamp

Check here if this is a change of address.

LINE NO.	AMC NUMBER	CLAIM/SITE NAME	COUNTY RECORDER DATA (If available)	TWP	RNG	SEC
1	413774	Gold basin South #3		28N	18W	34
2						
3						
4						
5						
6						
7						
8						
9						
10						

List additional claims on Form MCF114.

Bureau of Land Management  
 Arizona State Office  
 www.blm.gov/az/

No. of Claims: 1 x \$140 = 280  
 Check No: 8164 Init. SC  
 Receipt No.: 2647358  
 For BLM Use Only

Form: MCF112  
 Revised July 2009

**MAINTENANCE FEE PAYMENT**

Claimant Name: Steve Karalyi  
 Address: PO Box 74353  
 City: Phoenix State: AZ Zip: 85087  
 Telephone: 423 405-5076  
 E-mail address: \_\_\_\_\_  
 Signature: [Signature]

Check here if this is a change of address.

RECEIVED  
 BLM AZ STATE OFFICE  
 2012 AUG 31 P 3:14  
 PHOENIX, ARIZONA  
 BLM  
 Date  
 Stamp

LINE NO.	AMC NUMBER	CLAIM/SITE NAME	COUNTY RECORDER DATA (If available)	TWP	RNG	SEC
1	413776	Gold Basin South #5		28N	18W	34
2						
3						
4						
5						
6						
7						
8						
9						
10						

List additional claims on Form MCF114.

Bureau of Land Management  
 Arizona State Office  
 www.blm.gov/az/

No. of Claims: 1 x \$140 = 280  
 Check No: 8164 Init. SC  
 Receipt No.: 7647358  
 For BLM Use Only

Form: MCF112  
 Revised July 2009

**MAINTENANCE FEE PAYMENT**

Claimant Name: Steve Karolyi  
 Address: PO Box 74353  
 City: Phoenix State: Az Zip: 85087  
 Telephone: 623-465-5076  
 E-mail address: \_\_\_\_\_  
 Signature: [Signature]

RECEIVED  
 BLM AZ STATE OFFICE  
 2012 AUG 31 P 3:14  
 PHOENIX, ARIZONA

BLM  
 Date  
 Stamp

Check here if this is a change of address.

LINE NO.	AMC NUMBER	CLAIM/SITE NAME	COUNTY RECORDER DATA (if available)	TWP	RNG	SEC
1	413780	Gold Basin South #9		28N	18W	35
2						
3						
4						
5						
6						
7						
8						
9						
10						

List additional claims on Form MCF114.

Bureau of Land Management  
 Arizona State Office  
 www.blm.gov/az/

No. of Claims: ~~400~~ 1 x \$140 = 280<sup>00</sup>  
 Check No: 8164 Init. SC  
 Receipt No.: 2647358  
 For BLM Use Only

Form: MCF112  
 Revised July 2009

**MAINTENANCE FEE PAYMENT**

Claimant Name: Steve Karolyi  
 Address: PO Box 74353  
 City: Phoenix State: Az Zip: 85087  
 Telephone: 602-465-5076  
 E-mail address: \_\_\_\_\_  
 Signature: \_\_\_\_\_

RECEIVED  
 BLM AZ STATE OFFICE  
 2012 AUG 31 P 3:15  
 PHOENIX, ARIZONA  
 BLM  
 Date  
 Stamp

Check here if this is a change of address.

LINE NO.	AMC NUMBER	CLAIM/SITE NAME	COUNTY RECORDER DATA (If available)	TWP	RNG	SEC
1	413994	Dutchman North #1		1S	11E	11
2	413996	Dutchman North #3		1S	11E	11
3						
4						
5						
6						
7						
8						
9						
10						

List additional claims on Form MCF114.

Bureau of Land Management  
 Arizona State Office  
 www.blm.gov/az/

No. of Claims: 1 x \$140 = ~~280~~ 560  
 Check No: 8164 Init. SK  
 Receipt No.: 2647358  
 For BLM Use Only

Form: MCF112  
 Revised July 2009

**MAINTENANCE FEE PAYMENT**

Claimant Name: Steve Karolyi  
 Address: PO Box 74353  
 City: Phoenix State: AZ Zip: 85087  
 Telephone: 623-465-5076  
 E-mail address: \_\_\_\_\_  
 Signature: \_\_\_\_\_

RECEIVED  
 BLM AZ STATE OFFICE  
 PHOENIX, ARIZONA  
 2012 AUG 31 P 3:14  
 BLM  
 Date  
 Stamp

Check here if this is a change of address.

LINE NO.	AMC NUMBER	CLAIM/SITE NAME	COUNTY RECORDER DATA (If available)	TWP	RNG	SEC
1	414240	Golden crown #8		4N	13W	5
2						
3						
4						
5						
6						
7						
8						
9						
10						

List additional claims on Form MCF114.

**Bureau of Land Management**  
**Arizona State Office**  
[www.blm.gov/az/](http://www.blm.gov/az/)

No. of Claims: 1 x \$140 = 280  
 Check No: 8164 Init. SC  
 Receipt No.: 2647358  
**For BLM Use Only**

Form: MCF112  
 Revised July 2009

**MAINTENANCE FEE PAYMENT**

Claimant Name: Steve Karolyi  
 Address: PO Box 74353  
 City: Phoenix State: Az Zip: 85087  
 Telephone: 623-465-5076  
 E-mail address: \_\_\_\_\_  
 Signature: [Signature]

Check here if this is a change of address.

RECEIVED  
 BLM AZ STATE OFFICE  
 PHOENIX, ARIZONA  
 2012 AUG 31 P 3:14  
 BLM  
 Date  
 Stamp

LINE NO.	AMC NUMBER	CLAIM/SITE NAME	COUNTY RECORDER DATA (If available)	TWP	RNG	SEC
1	414244	Golden Crown #13		4N	13W	5
2						
3						
4						
5						
6						
7						
8						
9						
10						

List additional claims on Form MCF114.

**Bureau of Land Management**  
**Arizona State Office**  
 www.blm.gov/az/

No. of Claims: 1 x \$140 = 280-  
 Check No: 8164 Init. SC  
 Receipt No.: 2647358  
 For BLM Use Only

Form: MCF112  
 Revised July 2009



**MAINTENANCE FEE PAYMENT**

Claimant Name: Steve Karolyi  
 Address: PO Box 74353  
 City: Phoenix State: Az Zip: 85087  
 Telephone: 623-465-5076  
 E-mail address: \_\_\_\_\_  
 Signature: [Signature]

RECEIVED  
 BLM AZ STATE OFFICE  
 2012 AUG 31 P 3:14  
 PHOENIX, ARIZONA  
 BLM  
 Date  
 Stamp

Check here if this is a change of address.

LINE NO.	AMC NUMBER	CLAIM/SITE NAME	COUNTY RECORDER DATA (If available)	TWP	RNG	SEC
1	41438	Golden Crown # 3		4N	13W	5
2	414387					
3						
4						
5						
6						
7						
8						
9						
10						

List additional claims on Form MCF114.

Bureau of Land Management  
 Arizona State Office  
 www.blm.gov/az/

No. of Claims: ~~4~~ 1 x \$140 = 280  
 Check No: 81104 Init. SC  
 Receipt No.: 2647358  
 For BLM Use Only

Form: MCF112  
 Revised July 2009

**MAINTENANCE FEE PAYMENT**

Claimant Name: Steve Karolyi  
 Address: PO Box 74353  
 City: Phoenix State: Az Zip: 85087  
 Telephone: 623-465-5076  
 E-mail address: \_\_\_\_\_  
 Signature: \_\_\_\_\_

Check here if this is a change of address.

RECEIVED  
 BLM AZ STATE OFFICE  
 2012 AUG 31 P 3:15  
 PHOENIX, ARIZONA  
 BLM  
 Date  
 Stamp

LINE NO.	AMG NUMBER	CLAIM/SITE NAME	COUNTY RECORDER DATA (if available)	TWP	RNG	SEC
1	414390	Nugget Wash #1		4N	7W	22
2						
3						
4						
5						
6						
7						
8						
9						
10						

List additional claims on Form MCF114.

Bureau of Land Management  
 Arizona State Office  
 www.blm.gov/az/

No. of Claims: 1 x \$140 = 280  
 Check No: 81104 Init. SC  
 Receipt No.: 2647358  
 For BLM Use Only

Form: MCF112  
 Revised July 2009

**MAINTENANCE FEE PAYMENT**

Claimant Name: Steve Karolyi  
 Address: PO Box 74353  
 City: Phoenix State: Az Zip: 85087  
 Telephone: 623-465-5076  
 E-mail address: \_\_\_\_\_  
 Signature: [Signature]

RECEIVED  
 BLM AZ STATE OFFICE  
 2012 AUG 31 P 3:14  
 PHOENIX, ARIZONA  
 BLM  
 Date  
 Stamp

Check here if this is a change of address.

LINE NO.	AMC NUMBER	CLAIM/SITE NAME	COUNTY RECORDER DATA (If available)	TWP	RNG	SEC
1	414393	Nugget Wash #4		4N	7W	22
2	414381	Black Pearl #1		4N	7W	20
3	414382	Black Pearl #2		4N	7W	20
4	414383	Black Pearl #3		4N	7W	20
5	414384	Gold Rock		4N	7W	17
6	402302	Gold Pass #7		7N	12W	17
7	412424	Super #6		1S	12E	30
8	412238	Golden Crown #6		4N	13W	5
9	413306	Gold Basin #10		28N	18W	22
10						

List additional claims on Form MCF114.

Bureau of Land Management  
 Arizona State Office  
 www.blm.gov/az/

No. of Claims: 9 x \$140 = 1960  
 Check No: 8164 Init. SC  
 Receipt No.: 2647358  
 For BLM Use Only

Form: MCF112  
 Revised July 2009

**MAINTENANCE FEE PAYMENT**

Claimant Name: Steve Karolyi  
 Address: PO Box 74353  
 City: Phoenix State: AZ Zip: 85087  
 Telephone: 602-465-5076  
 E-mail address: \_\_\_\_\_  
 Signature: \_\_\_\_\_

Check here if this is a change of address.

RECEIVED  
 BLM AZ STATE OFFICE  
 2012 AUG 31 P 3:15  
 PHOENIX, ARIZONA  
 BLM  
 Date  
 Stamp

LINE NO.	AMC NUMBER	CLAIM/SITE NAME	COUNTY RECORDER DATA (if available)	TWP	RNG	SEC
1	416703	Black Pearl #4		4N	7W	20
2	416704	Black Pearl #5		4N	7W	20
3						
4						
5						
6						
7						
8						
9						
10						

List additional claims on Form MCF114.

Bureau of Land Management  
 Arizona State Office  
 www.blm.gov/az/

No. of Claims: 2 x \$140 = 280  
 Check No: 8164 Init. SC  
 Receipt No.: 2647358  
 For BLM Use Only

Form: MCF112  
 Revised July 2009

**DEPARTMENT OF THE INTERIOR  
BUREAU OF LAND MANAGEMENT**

**MINING CLAIMS**

**MC Customer Information - With Serial No. and Claim Name**

**ACTIVE CLAIMS**

Run Date: 09/11/2012 10:54 AM

Admin State: AZ

Geo State: AZ

CAROLYI STEVE  
PO BOX 74353  
PHOENIX, AZ 85087-10

CUSTOMER ID: 2135101

<u>Serial No.</u>	<u>Claim Name/Number</u>	<u>Lead Serial No.</u>	<u>Disposition</u>
AMC402301	GOLD PASS #8	AMC402301	ACTIVE
AMC402302	GOLD PASS #7	AMC402301	ACTIVE
AMC403510	TRES AMIGOS #1	AMC403502	ACTIVE
AMC403511	TRES AMIGOS #3	AMC403502	ACTIVE
AMC403658	ALAMO GOLD #1	AMC403658	ACTIVE
AMC403659	ALAMO #1-A	AMC403658	ACTIVE
AMC404137	GOLD PASS #11	AMC404130	ACTIVE
AMC404138	GOLD PASS #12	AMC404130	ACTIVE
AMC404140	TRES AMIGOS #4	AMC404130	ACTIVE
AMC404141	TRES AMIGOS #4-A	AMC404130	ACTIVE
AMC405324	NUGGET CANYON-A	AMC405320	ACTIVE
AMC405327	BOOT JACK GOLD	AMC405325	ACTIVE
AMC405332	GOLD CAMP DRAW	AMC405325	ACTIVE
AMC405338	NUGGET CANYON GOLD	AMC405325	ACTIVE
AMC405339	TRAVIS	AMC405325	ACTIVE
AMC405544	LOST RIVER #4A	AMC405534	ACTIVE
AMC406088	SUPERSTITION #8	AMC406082	ACTIVE
AMC406393	SUNDANCE GOLD #2-A	AMC406377	ACTIVE
AMC406394	SUNDANCE GOLD #5-A	AMC406377	ACTIVE
AMC406395	SUNDANCE GOLD #8-A	AMC406377	ACTIVE
AMC406396	SUNDANCE GOLD #11-A	AMC406377	ACTIVE
AMC406397	SUNDANCE GOLD #11-B	AMC406377	ACTIVE
AMC406398	SUNDANCE GOLD #13-A	AMC406377	ACTIVE
AMC407730	CAMP WASH GOLD #3	AMC407728	ACTIVE
AMC407732	CAMP WASH GOLD #5	AMC407728	ACTIVE
AMC407735	CAMP WASH GOLD #8	AMC407728	ACTIVE
AMC408795	LA PAZ GOLD #5	AMC408791	ACTIVE
AMC411356	TESORO GOLD	AMC411356	ACTIVE
AMC412180	CLEATOR GOLD #2	AMC412179	ACTIVE
AMC412183	CLEATOR GOLD #5	AMC412179	ACTIVE
AMC412184	TOWN BUTTE #6	AMC412179	ACTIVE
AMC412186	TOWN BUTTE #8	AMC412179	ACTIVE
AMC412187	TOWN BUTTE #9	AMC412179	ACTIVE
AMC412422	SUPER #3	AMC412420	ACTIVE
AMC412423	SUPER #4	AMC412420	ACTIVE
AMC412424	SUPER #6	AMC412420	ACTIVE
AMC412427	VULTURE #3	AMC412420	ACTIVE
AMC412732	SUPER #5	AMC412732	ACTIVE
AMC412733	MARTIN PEAK #6	AMC412732	ACTIVE
AMC412735	GOLD BASIN #2	AMC412732	ACTIVE
AMC412736	GOLD BASIN #1	AMC412732	ACTIVE
AMC412737	LA PAZ #10	AMC412732	ACTIVE
AMC412738	LA PAZ #11	AMC412732	ACTIVE
AMC413120	GOLD BASIN #4	AMC413120	ACTIVE
AMC413121	SUNRISE #1	AMC413120	ACTIVE
AMC413122	SUNRISE #2	AMC413120	ACTIVE
AMC413123	SUNRISE #3	AMC413120	ACTIVE
AMC413124	SUNRISE #4	AMC413120	ACTIVE
AMC413125	SUNRISE #5	AMC413120	ACTIVE
AMC413126	SUNRISE #6	AMC413120	ACTIVE
AMC413127	SUNRISE #7	AMC413120	ACTIVE

*Lead file #'s*

**DEPARTMENT OF THE INTERIOR  
BUREAU OF LAND MANAGEMENT**

**MINING CLAIMS**

**MC Customer Information - With Serial No. and Claim Name**

**ACTIVE CLAIMS**

Run Date: 09/11/2012 10:54 AM

<u>Serial No.</u>	<u>Claim Name/Number</u>	<u>Lead Serial No.</u>	<u>Disposition</u>
AMC413128	SUNRISE #8	AMC413120	ACTIVE
AMC413302	SNOWBALL GOLD	AMC413302	ACTIVE
AMC413306	GOLD BASIN #10	AMC413302	ACTIVE
AMC413307	RIO GOLD #1	AMC413302	ACTIVE
AMC413308	RIO GOLD #2	AMC413302	ACTIVE
AMC413309	RIO GOLD #3	AMC413302	ACTIVE
AMC413310	RIO GOLD #4	AMC413302	ACTIVE
AMC413527	BOX WASH GOLD #4	AMC413527	ACTIVE
AMC413531	VULTURE WEST GOLD #4	AMC413527	ACTIVE
AMC413773	GOLD BASIN SOUTH #2	AMC413772	ACTIVE
AMC413774	GOLD BASIN SOUTH #3	AMC413772	ACTIVE
AMC413776	GOLD BASIN SOUTH #5	AMC413772	ACTIVE
AMC413778	GOLD BASIN SOUTH #7	AMC413772	ACTIVE
AMC413780	GOLD BASIN SOUTH #9	AMC413772	ACTIVE
AMC413784	GOLD RUSH #4	AMC413772	ACTIVE
AMC413786	GOLD TREASURE #2	AMC413772	ACTIVE
AMC413787	GOLD TREASURE #3	AMC413772	ACTIVE
AMC413788	GOLD TREASURE #4	AMC413772	ACTIVE
AMC413994	DUTCHMAN NORTH #1	AMC413994	ACTIVE
AMC413995	DUTCHMAN NORTH #2	AMC413994	ACTIVE
AMC413996	DUTCHMAN NORTH #3	AMC413994	ACTIVE
AMC413998	RIO ORO GOLD #2	AMC413994	ACTIVE
AMC413999	RIO ORO GOLD #3	AMC413994	ACTIVE
AMC414000	RIO ORO GOLD #4	AMC413994	ACTIVE
AMC414238	GOLDEN CROWN #6	AMC414237	ACTIVE
AMC414240	GOLDEN CROWN #8	AMC414237	ACTIVE
AMC414241	GOLDEN CROWN #9	AMC414237	ACTIVE
AMC414242	GOLDEN CROWN #10	AMC414237	ACTIVE
AMC414243	GOLDEN CROWN #11	AMC414237	ACTIVE
AMC414244	GOLDEN CROWN #13	AMC414237	ACTIVE
AMC414381	BLACK PEARL #1	AMC414381	ACTIVE
AMC414382	BLACK PEARL #2	AMC414381	ACTIVE
AMC414383	BLACK PEARL #3	AMC414381	ACTIVE
AMC414385	GOLDEN CROWN #1	AMC414381	ACTIVE
AMC414387	GOLDEN CROWN #3	AMC414381	ACTIVE
AMC414389	GOLDEN CROWN #12	AMC414381	ACTIVE
AMC414390	NUGGET WASH #1	AMC414381	ACTIVE
AMC414392	NUGGET WASH #3	AMC414381	ACTIVE
AMC414393	NUGGET WASH #4	AMC414381	ACTIVE
AMC416703	BLACK PEARL #4	AMC416703	ACTIVE
AMC416704	BLACK PEARL #5	AMC416703	ACTIVE
AMC416706	BLACK PEARL #7	AMC416703	ACTIVE
AMC416707	GOLD PENSION #1	AMC416703	ACTIVE
AMC416904	BLACK PEARL #8	AMC416904	ACTIVE
AMC416905	BLACK PEARL #9	AMC416904	ACTIVE
AMC416906	BLACK PEARL #10	AMC416904	ACTIVE
AMC416907	BLACK PEARL #11	AMC416904	ACTIVE
AMC416909	GOLD PENSION #4	AMC416904	ACTIVE

Number of ACTIVE cases: 99

**United States Department of the Interior**  
**Bureau of Land Management**  
 LANDS/RECREATION & PLANNING  
 ONE N CENTRAL AVE  
 PHOENIX, AZ 85004 -2203  
 Phone: 602-417-9200

Receipt

No:

2647358

<b>Transaction #:</b> 2728130	<b>ENTERED INTO COMPUTER</b>
<b>Date of Transaction:</b> 08/31/2012	
<b>CUSTOMER:</b>	
STEVE KAROLYI PO BOX 74353 PHOENIX, AZ 85087-1006 US	

LINE #	QTY	DESCRIPTION	REMARKS	UNIT PRICE	TOTAL
1	1.00	LOCATABLE MINERALS / MINING CLAIMS-NOT NEW-UNADJUD, ONE AUTH NO. ONLY / MINING CLAIM MONEY RECEIVED CASES: AMC414137/\$7840.00	MAINT (33) 2013	- n/a -	7840.00
<b>TOTAL:</b>					<b>\$7,840.00</b>

PAYMENT INFORMATION					
1	<b>AMOUNT:</b>	7840.00	<b>POSTMARKED:</b>	N/A	
	<b>TYPE:</b>	CHECK	<b>RECEIVED:</b>	08/31/2012	
	<b>CHECK NO:</b>	8164			
	<b>NAME:</b>	KAROLYI, STEVE PO BOX 74353 PHOENIX AZ 85087-1006 US			

<b>REMARKS</b>

This receipt was generated by the automated BLM Collections and Billing System and is a paper representation of a portion of the official electronic record contained therein. Lead AMC #s: (PB)

AMC 402301	AMC 413302
404130	413772
405320	413994
405325	414237
406082	414381
407728	416703
412179	
412420	

412179  
403658  
413994

**Authorized Date** 10/12/2012  
AZ BLM REFUND \$280 TO STEVE KAROLYI FOR  
**Instructions to Accounts** MAINTENACE FEES PAID ON CLOSED CLAIMS AMC403662  
AND AMC4055534. RECEIPT #2647313. RE.  
**Login ID** 4105  
**Entry Date** 10/12/2012  
**Total Amount** \$280.00

416703  
414381  
413772  
406377  
416904  
407728  
405534  
405325  
412732  
414237  
412420  
~~41~~



416904  
 407728  
 405325  
 405534  
 412732  
 414237  
 412420  
 403658  
 412179  
 413994  
 416703  
 414381  
 403658  
 413772  
 406377

**MAINTENANCE FEE PAYMENT**

Claimant Name: Steve Karolyi  
 Address: PO Box 74353  
 City: Phoenix State: Az Zip: 85087  
 Telephone: 623-465-5076  
 E-mail address: \_\_\_\_\_  
 Signature: [Signature]

RECEIVED  
 BLM AZ STATE OFFICE  
 2012 AUG 31 P 2:17  
 PHOENIX, ARIZONA  
 BLM  
 Date  
 Stamp

Check here if this is a change of address.

LINE NO.	AMC NUMBER	CLAIM/SITE NAME	COUNTY RECORDER DATA (If available)	TWP	RNG	SEC
1 <sup>yo</sup>	416909	Gold Pension #4		3S	11E	6
2 <sup>lid</sup>	407735	Camp Wash #8		3N	7W	5
3						
4						
5						
6						
7						
8						
9						
10						

List additional claims on Form MCF114.

Bureau of Land Management  
 Arizona State Office  
 www.blm.gov/az/

\$280  
 Refunded

Lead help report @ back

No. of Claims: 2 x \$140 = 560  
 Check No: 8166 Init. SC  
 Receipt No.: 2647313  
 For BLM Use Only

Form: MCF112  
 Revised July 2009

This form is available from the Arizona Department of Mines and Mineral Resources and may be reproduced.

ENTERED INTO COMPUTER 9/11/2012  
 T.S

\$280 Refund Authorized  
 for maint fees pd on clss  
 claims AMC 403662 and

**MAINTENANCE FEE PAYMENT**

Claimant Name: Steve Karolyi  
 Address: PO BOX 74353  
 City: Phoenix State: Az Zip: 85087  
 Telephone: 623-465-5076  
 E-mail address: \_\_\_\_\_  
 Signature: S

RECEIVED  
 BLM AZ STATE OFFICE  
 2012 AUG 31 P 2:47  
 PHOENIX, ARIZONA  
 BLM  
 Date  
 Stamp

Check here if this is a change of address.

LINE NO.	AMC NUMBER	CLAIM/SITE NAME	COUNTY RECORDER DATA (If available)	TWP	RNG	SEC
20ac 1	4116906	Black Pearl #10		4N	7W	17
40ac 2	405327	Boot Jack		5N	12W	11
20ac 3	405534	Boot Jack - A	closed	5N	12W	11
40ac 4	412736	Gold Basin #1		28N	18W	22
40ac 5	414243	Golden Crown #11		4N	13W	5
40ac 6	412422	Super #3		15	12E	28
7						
8						
9						
10						

List additional claims on Form MCF114.

Bureau of Land Management  
 Arizona State Office  
 www.blm.gov/az/

No. of Claims: 6 x \$140 = 1400  
 Check No: 8166 Init. sc  
 Receipt No.: 2647313  
 For BLM Use Only

Form: MCF112  
 Revised July 2009

**MAINTENANCE FEE PAYMENT**

Claimant Name: Steve Karolyi  
 Address: PO Box 74353  
 City: Phoenix State: Az Zip: 85087  
 Telephone: 623-465-5076  
 E-mail address: \_\_\_\_\_  
 Signature: [Signature]

RECEIVED  
 BLM AZ STATE OFFICE  
 2012 AUG 31 P 2:47  
 PHOENIX, ARIZONA  
 BLM  
 Date  
 Stamp

Check here if this is a change of address.

LINE NO.	AMC NUMBER	CLAIM/SITE NAME	COUNTY RECORDER DATA (If available)	TWP	RNG	SEC
1	407734	Camp Wash Gold #7		3N	7W	4
2		owner Steve Owensky				
3						
4						
5						
6						
7						
8						
9						
10						

List additional claims on Form MCF114.

Bureau of Land Management  
 Arizona State Office  
 www.blm.gov/az/

No. of Claims: 1 x \$140 = 280  
 Check No: 8166 Init. SC  
 Receipt No.: 2647313  
 For BLM Use Only

Form: MCF112  
 Revised July 2009

**MAINTENANCE FEE PAYMENT**

Claimant Name: Steve Karolyi  
 Address: PO Box 74353  
 City: Phoenix State: Az Zip: 85087  
 Telephone: 623-465-5076  
 E-mail address: \_\_\_\_\_  
 Signature: [Signature]

RECEIVED  
 BLM AZ STATE OFFICE  
 2012 AUG 31 P 2:47  
 PHOENIX, ARIZONA  
 BLM  
 Date  
 Stamp

Check here if this is a change of address.

LINE NO.	AMC NUMBER	CLAIM/SITE NAME	COUNTY RECORDER DATA (If available)	TWP	RNG	SEC
1 40 ac.	403658	Alamo Gold #1		10N	16W	33
2 20 ac.	403659	Alamo Gold #1-A		10N	16W	33
3 20 ac.	416907	Black Pearl #11		4N	7W	17
4 20 ac.	412187	Town Butte #9		11N	1E	24
5 40 ac.	413995	Dutchman North #2		1S	11E	11
6 20 ac.	416905	Black Pearl #9		4N	7W	17
7 40 ac.	413999	Rio Oro Gold #3		1S	11E	15
8 40 ac.	416707	Gold Pension #1		3S	11E	6
9 20 ac.	416706	Black Pearl #7		4N	7W	20
10 40 ac.	414389	Golden Crown #12		4N	13W	5

List additional claims on Form MCF114.

No. of Claims: 10 x \$140 = 2100  
 Check No: 8166 Init. SC  
 Receipt No.: 2647313  
 For BLM Use Only

Bureau of Land Management  
 Arizona State Office  
 www.blm.gov/az/

Form: MCF112  
 Revised July 2009

**MAINTENANCE FEE PAYMENT**

Claimant Name: Steve Karolyi  
 Address: PO Box 74353  
 City: Phoenix State: Az Zip: 85087  
 Telephone: 623-465-5076  
 E-mail address: \_\_\_\_\_  
 Signature: [Signature]

Check here if this is a change of address.

RECEIVED  
 BLM AZ STATE OFFICE  
 2012 AUG 31 P 2:47  
 PHOENIX, ARIZONA  
 BLM  
 Date  
 Stamp

LINE NO.	AMC NUMBER	CLAIM/SITE NAME	COUNTY RECORDER DATA (If available)	TWP	RNG	SEC
40ac. 1	414000	Rio Oro Gold #4		1S	11E	15
40ac. 2	414392	Nugget Wash #3		4N	7W	22
20ac. 3	403662	Gold Basin #1-A	closed - Refused	3S	11E	7
20ac. 4	416904	Black Pearl #8		4N	7W	17
20ac. 5	412738	La Paz #11		5N	13W	34
40ac. 6	412732	Supy #5		1S	12E	30
40ac. 7	413778	Gold Basin South #7		28N	18W	35
8						
9						
10						

List additional claims on Form MCF114.

Bureau of Land Management  
 Arizona State Office  
 www.blm.gov/az/

No. of Claims: 7 x \$140 = 1540  
 Check No: 8166 Init. SC  
 Receipt No.: 2647313  
 For BLM Use Only

Form: MCF112  
 Revised July 2009

**MAINTENANCE FEE PAYMENT**

Claimant Name: Steve Karolyi  
 Address: PO Box 74353  
 City: Phoenix State: Az Zip: 85087  
 Telephone: 623-465-5076  
 E-mail address: \_\_\_\_\_  
 Signature: [Signature]

RECEIVED  
 BLM AZ STATE OFFICE  
 2012 AUG 31 P 2:47  
 PHOENIX, ARIZONA  
 BLM  
 Date  
 Stamp

Check here if this is a change of address.

LINE NO.	AMC NUMBER	CLAIM/SITE NAME	COUNTY RECORDER DATA (If available)	TWP	RNG	SEC
1	406398	Sundance Gold #13A		5N	12W	14
2	406396	Sundance Gold #11-A		5N	12W	14
3	406397	Sundance Gold #11-B		5N	12W	14
4	406393	Sundance Gold #2-A		5N	12W	14
5	406394	Sundance Gold #5-A		5N	12W	14
6	406395	Sundance Gold #8A		5N	12W	14
7						
8						
9						
10						

List additional claims on Form MCF114.

Bureau of Land Management  
 Arizona State Office  
 www.blm.gov/az/

No. of Claims: 6 x \$140 = 840  
 Check No: 8166 Init. SC  
 Receipt No.: 2647313  
 For BLM Use Only

Form: MCF112  
 Revised July 2009

United States Department of the Interior  
 Bureau of Land Management  
 LANDS/RECREATION & PLANNING  
 ONE N CENTRAL AVE  
 PHOENIX, AZ 85004 -2203  
 Phone: 602-417-9200

Receipt

No: 2647313

<b>Transaction #:</b> 2728088	
<b>Date of Transaction:</b> 08/31/2012	
<b>CUSTOMER:</b>	
STEVE KAROLYI PO BOX 74353 PHOENIX, AZ 85087-1006 US	

LINE #	QTY	DESCRIPTION	REMARKS	UNIT PRICE	TOTAL
1	1.00	LOCATABLE MINERALS / MINING CLAIMS-NOT NEW-UNADJUD, ONE AUTH NO. ONLY / MINING CLAIM MONEY RECEIVED <b>CASES: AMC416909/\$6720.00</b>	MAINT (32) 2013	- n/a -	6720.00
<b>TOTAL:</b>					<b>\$6,720.00</b>

PAYMENT INFORMATION					
1	AMOUNT:	6720.00	POSTMARKED:	N/A	
	TYPE:	CHECK	RECEIVED:	08/31/2012	
	CHECK NO:	8166			
	NAME:	KAROLYI, STEVE PO BOX 74353 PHOENIX AZ 85087-1006 US			

REMARKS

This receipt was generated by the automated BLM Collections and Billing System and is a paper representation of a portion of the official electronic record contained therein.

Amc 416703

**MAINTENANCE FEE PAYMENT**

Claimant Name: ZORAN MARKOVIC  
Address: 2900 W IRVING PARK RD  
City: CHICAGO State: IL Zip: 60618  
Telephone: 1-773-993-8023  
E-mail address: MARKIZ.2207@GMAIL.COM  
Signature: [Signature]

RECEIVED  
BLM AZ STATE OFFICE  
2012 AUG 29 P 2:58  
PHOENIX, ARIZONA  
BLM  
Date  
Stamp

Check here if this is a change of address.

LINE NO.	AMC NUMBER	CLAIM/SITE NAME	COUNTY RECORDER DATA (If available)	TWP	RNG	SEC
1	416705	BLACK PEARL # 6		4 N	7 W	20
2						
3						
4						
5						
6						
7						
8						
9						
10						

List additional claims on Form MCF114.

Bureau of Land Management  
Arizona State Office  
www.blm.gov/azi

No. of Claims: 1 x \$140 = \$140.00  
Check No: 728634 Init. [Initials]  
Receipt No.: 2644959  
For BLM Use Only

Form: MCF112  
Revised July 2009

This form is available from the Arizona Department of Mines and Mineral Resources and may be reproduced.

ENTERED INTO COMPUTER  
9/8/12 AT



ZORAN MARKOVIC  
2900 W IRVING PARK RD  
CHICAGO IL 60618

RECEIVED  
BLM AZ STATE OFFICE

2012 AUG 29 P 2:58

BUREAU OF LAND MANAGEMENT  
ARIZONA STATE OFFICE  
PHOENIX, ARIZONA

ONE NORTH CENTRAL AVENUE SUITE 800  
PHOENIX AZ 85004-4427

Printed online - Go to usps.com/postage  
**BLM AZ STATE OFFICE**

2012 AUG 29 P 2:58

PRESS FIRMLY

PLEASE



1007

U.S. POSTAGE  
 PAID  
 CHICAGO, IL  
 PERMIT  
 NO. 12  
 AUG 28 12  
 AMOUNT  
**\$18.95**  
 00087858-10



PHOENIX, ARIZONA  
**Flat Rate  
 Mailing Envelope**  
 For Domestic and International Use  
 Visit us at usps.com



When used internationally  
 affix customs declarations  
 (PS Form 2976, or 2976A).



E1433850350US



Addressee Copy  
 Label 11-B, March 2004

Post Office To Addressee

DELIVERY (POSTAL USE ONLY)

Delivery Attempt	Time	<input type="checkbox"/> AM	Employee Signature
Mo. Day		<input type="checkbox"/> PM	
Delivery Attempt	Time	<input type="checkbox"/> AM	Employee Signature
Mo. Day		<input type="checkbox"/> PM	
Delivery Date	Time	<input type="checkbox"/> AM	Employee Signature
Mo. Day		<input type="checkbox"/> PM	

CUSTOMER USE ONLY

**WAIVER OF SIGNATURE (Domestic Mail Only)**  
 Additional merchandise insurance is void if customer requests waiver of signature.  
 I wish delivery to be made without obtaining signature of addressee or addressee's agent (if delivery employee judges that article can be left in secure location) and I authorize that delivery employee's signature constitutes valid proof of delivery.

NO DELIVERY

Weekend  Holiday  Mailer Signature

ORIGIN (POSTAL SERVICE USE ONLY)			
PO ZIP Code	Day of Delivery	Postage	
60618	<input checked="" type="checkbox"/> Next <input type="checkbox"/> 2nd <input type="checkbox"/> 3rd Del. Day	\$ 18.95	
Date Accepted	Scheduled Date of Delivery	Return Receipt Fee	
8-28-12	Month: 8 Day: 28	\$	
Mo. Day Year	Scheduled Time of Delivery	COD Fee	Insurance Fee
2 29	<input type="checkbox"/> Noon <input type="checkbox"/> 3 PM	\$	\$
Time Accepted	Military	Total Postage & Fees	
<input type="checkbox"/> AM <input checked="" type="checkbox"/> PM		\$ 18.95	
Flat Rate <input type="checkbox"/> or Weight	<input type="checkbox"/> 2nd Day <input type="checkbox"/> 3rd Day	Acceptance Emp. Initials	
lbs. 3 ozs.	Int'l Alpha Country Code	JA	

FROM: (PLEASE PRINT) PHONE ( 773 ) 993 2023  
 ZORAN MARKOVIC  
 2900 W IRVING PARK RD  
 CHICAGO IL 60618

TO: (PLEASE PRINT) PHONE ( )  
 BUREAU OF LAND MANAGEMENT  
 ARIZONA STATE OFFICE  
 ONE NORTH CENTRAL AVE SUITE 200  
 PHOENIX AZ 85004-4427

ZIP + 4 (U.S. ADDRESSES ONLY. DO NOT USE FOR FOREIGN POSTAL CODES.)

8 5 0 0 4 + 4 4 2 7

FOR INTERNATIONAL DESTINATIONS, WRITE COUNTRY NAME BELOW.

FOR PICKUP OR TRACKING

Visit [www.usps.com](http://www.usps.com)

Call 1-800-222-1811



USPS packaging products have been awarded Cradle to Cradle Certification for their ecologically-intelligent design. For more information go to [mbdc.com/usps](http://mbdc.com/usps)  
 Cradle to Cradle Certified is a certification mark of MBDC.

Please recycle.



EP13F

082708\_EM\_EP13F OCT 2008

PRESS HARD. YOU ARE MAKING 3 COPIES.

This packaging is the property of U.S. Postal Service and is provided solely for use in sending Express Mail® shipments. Misuse may be a violation of law. This packaging is not for resale. EP13F © U.S. Postal Service, Oct. 2008. All rights reserved.



UNITED STATES POSTAL SERVICE



**EXTREMELY URGENT** Please Rush To Addressee

ZORAN MARKOVIC  
2900 W IRVING PARK RD  
CHICAGO IL 60618

Flat Rate  
Mailing E

For Domestic and

Visit us at [usps.com](http://usps.com)

RECEIVED  
BLM AZ STATE OFFICE

2012 AUG 29 P 2:58

BUREAU OF LAND MANAGEMENT  
PHOENIX, ARIZONA  
ARIZONA STATE OFFICE

ONE NORTH CENTRAL AVENUE SUITE 800  
PHOENIX AZ 85004-4427

**United States Department of the Interior**  
**Bureau of Land Management**  
 LANDS/RECREATION & PLANNING  
 ONE N CENTRAL AVE  
 PHOENIX, AZ 85004 -2203  
 Phone: 602-417-9200

Receipt

No: 2644959

<b>Transaction #:</b> 2725718	
<b>Date of Transaction:</b> 08/30/2012	
CUSTOMER:	
ZORAN MARKOVIC 2900 W IRVING PARK RD CHICAGO,IL 60618-3562 US	

LINE #	QTY	DESCRIPTION	REMARKS	UNIT PRICE	TOTAL
1	1.00	LOCATABLE MINERALS / MINING CLAIMS-NOT NEW-UNADJUD,ONE AUTH NO. ONLY / MINING CLAIM MONEY RECEIVED CASES: AMC416705/\$140.00	MAINT FEE PYMNT (1) 2013	- n/a -	140.00
<b>TOTAL:</b>					<b>\$140.00</b>

PAYMENT INFORMATION			
1	AMOUNT:	140.00	POSTMARKED: N/A
	TYPE:	CHECK	RECEIVED: 08/29/2012
	CHECK NO:	728634	
	NAME:	MARKOVIC, ZORAN 2900 W IRVING PARK RD CHICAGO IL 60618-3562 US	

REMARKS

This receipt was generated by the automated BLM Collections and Billing System and is a paper representation of a portion of the official electronic record contained therein.

UNITED STATES  
DEPARTMENT OF THE INTERIOR  
BUREAU OF LAND MANAGEMENT

Amc 416 703  
Amc 416 904

**CREDIT CARD PAYMENT**  
**For Mining Claim Maintenance Fee**

THIS IS A CHANGE OF ADDRESS

TELEPHONE SUBMISSION - ACCURACY OF THE BELOW INFORMATION IS THE RESPONSIBILITY OF THE CLAIMANT/OWNER

NAME Jason Brickey  
ADDRESS 22342 E. Creekside Ct.  
CITY Queen Creek STATE AZ ZIP 85142  
PHONE # 480 - 584 3822

SEND RECEIPT TO  Above address  
 Other (Include Name and Mailing Address):  
\_\_\_\_\_  
\_\_\_\_\_  
\_\_\_\_\_

AMC NUMBER	CLAIM/SITE NAME
<u>416708</u>	<u>Gold Pension #2</u>
<u>416908</u>	<u>Gold Pension 3</u>

2 # of Claim/Site 40 acres/ea  
x 140.00 Each 80 acres  
\$ 560 Total Charged mlt (INITIALS)

RECEIPT # 2635011

DATE STAMP  
RECEIVED  
BLM AZ STATE OFFICE  
PHOENIX, ARIZONA  
2012 AUG 20 P 2:05

ENTERED INTO COMPUTER  
9/7/12 AT

\*\*\*\*\* FOR OFFICIAL USE ONLY \*\*\*\*\*  
DATE \_\_\_\_\_ INITIALS \_\_\_\_\_ VERIFIED \_\_\_\_\_

**United States Department of the Interior  
Bureau of Land Management  
LANDS/RECREATION & PLANNING  
ONE N CENTRAL AVE  
PHOENIX, AZ 85004 -2203  
Phone: 602-417-9200**

Receipt

No: 2635011

<b>Transaction #:</b> 2715569	
<b>Date of Transaction:</b> 08/20/2012	
<b>CUSTOMER:</b>	
JASON BRICKEY 22342 E CREEKSIDE CT QUEEN CREEK, AZ 85142-4840 US	

LINE #	QTY	DESCRIPTION	REMARKS	UNIT PRICE	TOTAL
1	1.00	LOCATABLE MINERALS / MINING CLAIMS- NOT NEW-UNADJUD, ONE AUTH NO. ONLY / MINING CLAIM MONEY RECEIVED <b>CASES: AMC416708/\$560.00</b>	MAINT 2013 / 2	- n/a -	560.00
<b>TOTAL:</b>					<b>\$560.00</b>

PAYMENT INFORMATION			
NOTE: Items will appear on credit card statement as "Bureau of Land Mgmt CO".			
1	AMOUNT:	560.00	POSTMARKED: N/A
	TYPE:	CREDIT CARD	RECEIVED: 08/20/2012
	NAME:	BRICKEY, JASON 22342 E CREEKSIDE CT QUEEN CREEK AZ 85142-4840 US	
	CARD NO:	XXXXXXXXXXXX1561	AUTH CODE: 001017
	NAME ON CARD:	JASON W BRICKEY	
	EXPIRES:	01/2013	
	SIGNATURE:		

<b>REMARKS</b>

This receipt was generated by the automated BLM Collections and Billing System and is a paper representation of a portion of the official electronic record contained therein.

**NOTICE!!**

**These documents have been scanned!**

**Do not place un-scanned documents beneath this notice!**

**Do not remove this notice from this file!**

GPO Jacket No. 560-102  
Print Order 61540  
Rise Business Services, LLC  
Job=AZ15 5/14/2019



Box Number= AZ15046



Claim Begin-End: AMC416703-AMC416708

6 Location Notices-Amendments and Supporting Documents



AZ15046-15

AMC416191-AMC416869

AMC416703, AMC416704, AMC416705

DEPARTMENT OF THE INTERIOR  
BUREAU OF LAND MANAGEMENT  
MINING CLAIMS  
(LIVE) Serial Register Page

RunDate/Time: 07/18/12 01:46 PM

Page 1 of 1

Total Rows Returned: 6

Limit Criteria:

---

Serial Number: AMC416703, AMC416704, AMC416705, AMC416706, AMC416707, AMC416708

JUL 18 2012 *claims entered on 7-18-12*  
*but the case file got bar-coded on 7-31-12* JUL 31 2012  
*pb*

NO WARRANTY IS MADE BY BLM  
FOR USE OF THE DATA FOR  
PURPOSES NOT INTENDED BY BLM



# MINING CLAIM STATUS REPORT

DATA  
ENTERED

JUL 18 2012 ps

MTP Checked by ac  
GEO Checked by ac

LEAD SERIAL NUMBER AMC 416703 thru AMC 416708

### # OF CLAIMS & TYPE

# 4 LODE  
# \_\_\_\_\_ PLACER  
# 2 ASSOCIATION PLACER  
# \_\_\_\_\_ MILL SITE  
# \_\_\_\_\_ TUNNEL SITE

### CHARGES

Location Fee @ \$34 = \$ 204  
Processing Fee @ \$15 = \$ 90  
Maintenance Fee @ \$140 = \$ 840  
Overage (+) \$ \_\_\_\_\_  
Shortage (-) \$ \_\_\_\_\_  
Other Fees \$ 80.00  
**TOTAL \$ 1,214**

TRF's (8)

### ARE THERE ENOUGH LOCATORS?

Yes () No ( )

### DOCUMENTS RECEIVED VIA -

Over-the-Counter () Mail ( )

### TIMELY FILED?

Yes () No ( )

LEGAL DESCRIPTION - T 3S R 11E SEC 006  
T 4N R 7W SEC 020  
T \_\_\_\_\_ R \_\_\_\_\_ SEC \_\_\_\_\_  
T \_\_\_\_\_ R \_\_\_\_\_ SEC \_\_\_\_\_

BLM () FOREST SERVICE ( ) SUBJ TO PL 359: Yes ( ) No ( )

WILDERNESS AREA: No ( ) Yes ( )

SPLIT ESTATE - N/A ( ) SX ( ) PX ( ) SRHA ( ) OTHER ( )

Proper Notice Filed if Located on SHRA Lands? N/A ( ) Yes ( ) No ( )

### RECONVEYED MINERALS ON BLM LANDS REQUIRE OPENING ORDERS FROM 1944 TO 1993 -

Open to Entry on: \_\_\_\_\_ N/A ( )

COMMENTS/STATUS - VOID ( ) PARTIALLY VOID ( ) PVT MINERALS ( ) WITHDRAWN LANDS ( )  
OTHER ( ) \_\_\_\_\_

AMC416703

Claimant acknowledges that portions of the following claims(s) site(s) may be void or voidable.

Printed Name of Claimant \_\_\_\_\_ Signature of Claimant \_\_\_\_\_

\*\*\*\*\* FINAL ADJUDICATION \*\*\*\*\*

DATE 4/11/13 INITIALS AT

**LOCATION NOTICE FOR LODE MINING CLAIM**

NOTICE IS HEREBY GIVEN that the Black Pearl #4  
\_\_\_\_\_ lode mining claim has been located  
by Steve Karolyi whose current mailing  
address is PO Box 74353, Phoenix  
Arizona 85087

RECEIVED  
BLM, AZ STATE OFFICE  
2012 JUL 17 P 3:19  
PHOENIX, AZ  
BLM  
Date  
Stamp

The general course of this claim is North-South and it is situated in Maricopa  
County, Arizona. This claim is 1500' feet in length and 1000' feet in width. This claim runs  
from the location monument on which this location notice is posted approximately 50' feet in a  
North direction to the North end line and 1450' feet in a South direction to the  
South end line. This claim is marked by six monuments, one at each corner and one at the center of each  
end line of the claim.

The location monument on which this notice is posted is situated within Section 20, Township 4  
N, Range T W, Gila Salt River Base and Meridian, Arizona and this claim encompasses portions  
of the following quarter section (s), section (s), Township (s) and Range (s) NE 1/4 of Sec 20,  
T4N, R7W.

Gila Salt River Base and Meridian, Arizona.

The locality of this claim with reference to some natural object or permanent monument and additional information  
(if any) concerning its locality are as follows: 2100' West and 50' South of  
the NE Corner of sec 20

DATED AND POSTED on the ground this 29<sup>th</sup> day of April, 2012.

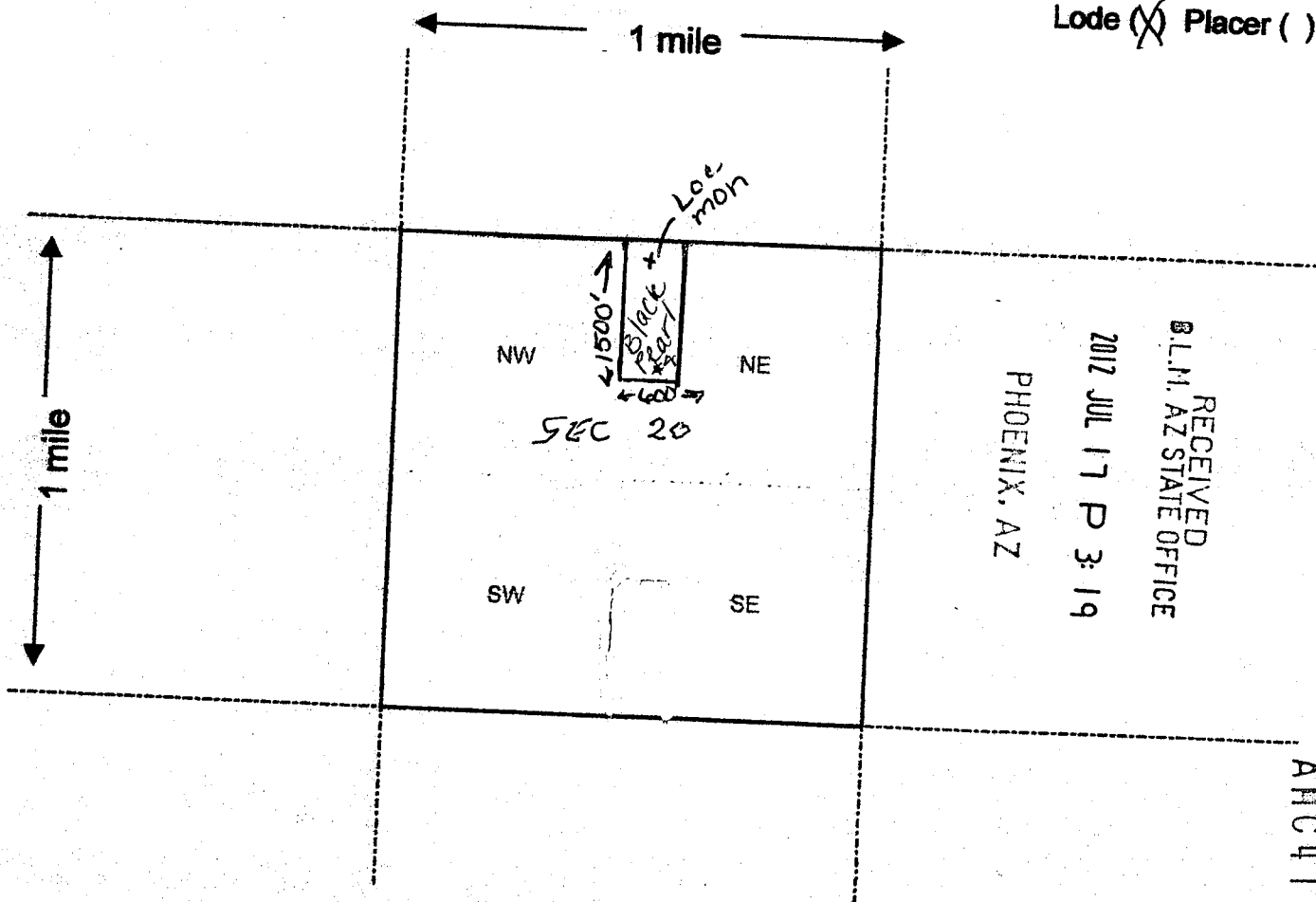
LOCATOR(S) [Signature]

AMC416703

Form MCF100  
Revised July 2005

**MINING CLAIM MAP**

Lode (X) Placer ( )



Scale: 1" = 2000 feet



1. The above map depicts the Black Pearl #4 mining claim, which is located in Section (s) 20, Township 4 N, Range 7 W, Gila and Salt River Base and Meridian, Maricopa County, Arizona.
2. The type of corner and location monuments used are as follows: 2" x 2" x 4' wood posts with scribed metal tags.
3. The bearings and distances in degrees and feet between claim corners are as depicted on the map.

Form MCF100a  
Revised July 2005

This form is available from the Arizona Department of Mines & Mineral Resources and may be reproduced.

**LOCATION NOTICE FOR LOBE MINING CLAIM**

NOTICE IS HEREBY GIVEN that the Black Pearl #5

\_\_\_\_\_ lode mining claim has been located

by Steve Kardlyj whose current mailing

address is P.O. Box 74353, Phoenix  
Arizona 85087

RECEIVED  
B.L.M. AZ STATE OFFICE  
2012 JUL 17 P 3:19  
PHOENIX, AZ  
BLM  
Date  
Stamp

The general course of this claim is North-South and it is situated in Maricopa

County, Arizona. This claim is 1500' feet in length and 1000' feet in width. This claim runs

from the location monument on which this location notice is posted approximately 50' feet in a

North direction to the North end line and 1450 feet in a South direction to the

South end line. This claim is marked by six monuments, one at each corner and one at the center of each

end line of the claim.

The location monument on which this notice is posted is situated within Section 20, Township 4

N, Range 1 W, Gila Salt River Base and Meridian, Arizona and this claim encompasses portions

of the following quarter section (s), section (s), Township (s) and Range (s) NE 1/4 and NW 1/4

of Sec. 20, T4N, R1W

Gila Salt River Base and Meridian, Arizona.

The locality of this claim with reference to some natural object or permanent monument and additional information

(if any) concerning its locality are as follows: 2700' ft. West and 50'

South of the NE Corner of Sec. 20

DATED AND POSTED on the ground this 29<sup>th</sup> day of April, 20 12.

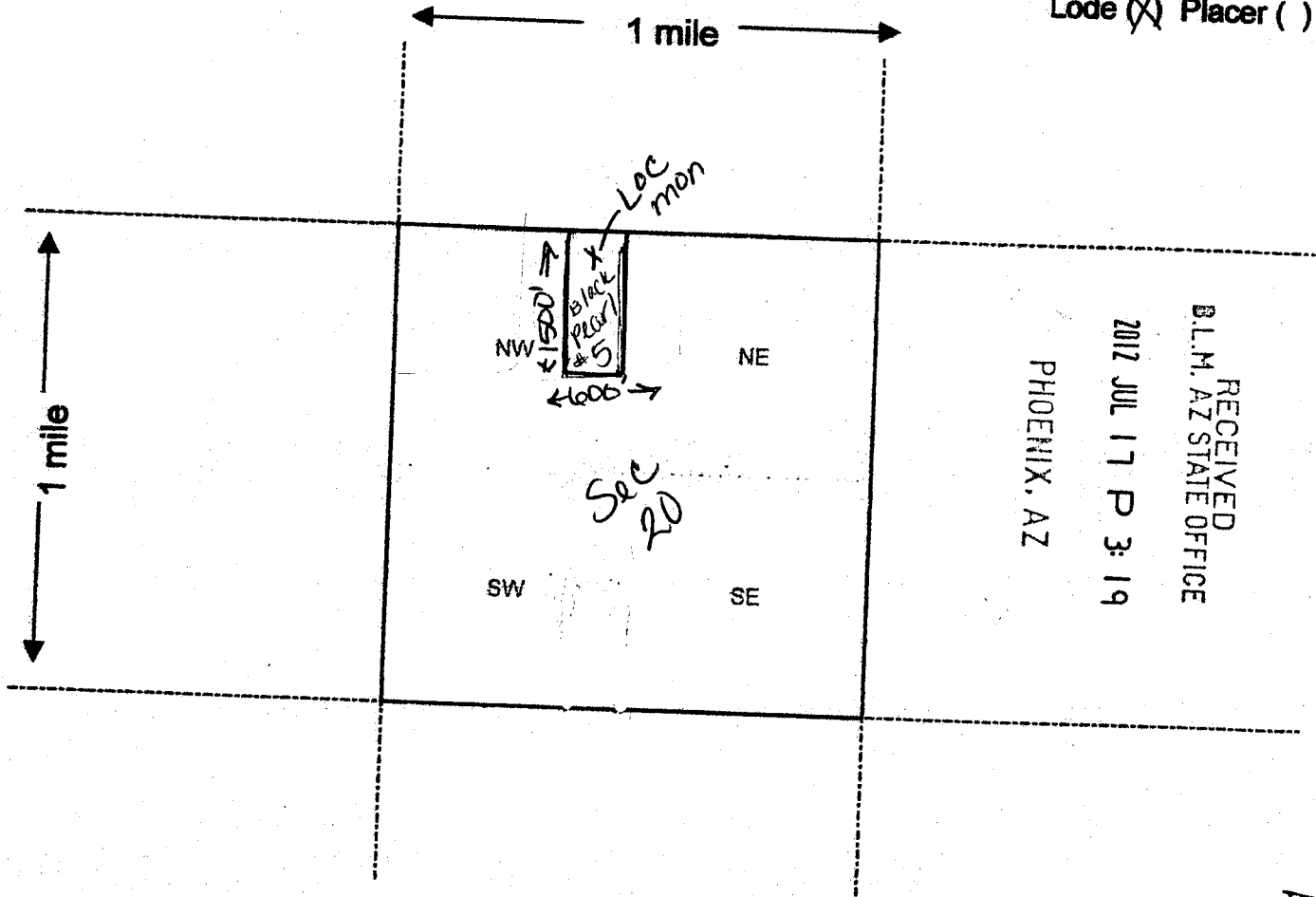
LOCATOR (s) [Signature]

AHCH 16704

Form MCF100  
Revised July 2005

**MINING CLAIM MAP**

Lode (X) Placer ( )



Scale: 1" = 2000 feet



1. The above map depicts the Black Bear # 5 mining claim, which is located in Section (s) 20, Township 4 N, Range 7 W, Gila and Salt River Base and Meridian, Maricopa County, Arizona.
2. The type of corner and location monuments used are as follows: 2' x 2" x 4" wood posts with scribed metal tags.
3. The bearings and distances in degrees and feet between claim corners are as depicted on the map.

Form MCF100a  
Revised July 2005

This form is available from the Arizona Department of Mines & Mineral Resources and may be reproduced.

AHCH 16704

LOCATION NOTICE FOR LODE MINING CLAIM

NOTICE IS HEREBY GIVEN that the Black Pearl #6

\_\_\_\_\_ lode mining claim has been located

by Steve Karolyi whose current mailing

address is PO Box 74353, Phoenix  
Arizona 85087

RECEIVED  
S.L.M. AZ STATE OFFICE  
2012 JUL 17 P 3:19  
PHOENIX, AZ  
BLM  
Date  
Stamp

The general course of this claim is North-South and it is situated in Maricopa  
County, Arizona. This claim is 1500' feet in length and 400' feet in width. This claim runs

from the location monument on which this location notice is posted approximately 50' feet in a  
North direction to the North end line and 1450' feet in a South direction to the

South end line. This claim is marked by six monuments, one at each corner and one at the center of each  
end line of the claim.

The location monument on which this notice is posted is situated within Section 20, Township 4  
N, Range 7 W, Gila Salt River Base and Meridian, Arizona and this claim encompasses portions

of the following quarter section (s), section (s), Township (s) and Range (s) NW 1/4 of Sec. 20,  
T4N, R7W

Gila Salt River Base and Meridian, Arizona.

The locality of this claim with reference to some natural object or permanent monument and additional information

(if any) concerning its locality are as follows: 3300' ft. West and 50' ft.

South of the NE corner of Sec. 20

DATED AND POSTED on the ground this 29th day of April, 20 12

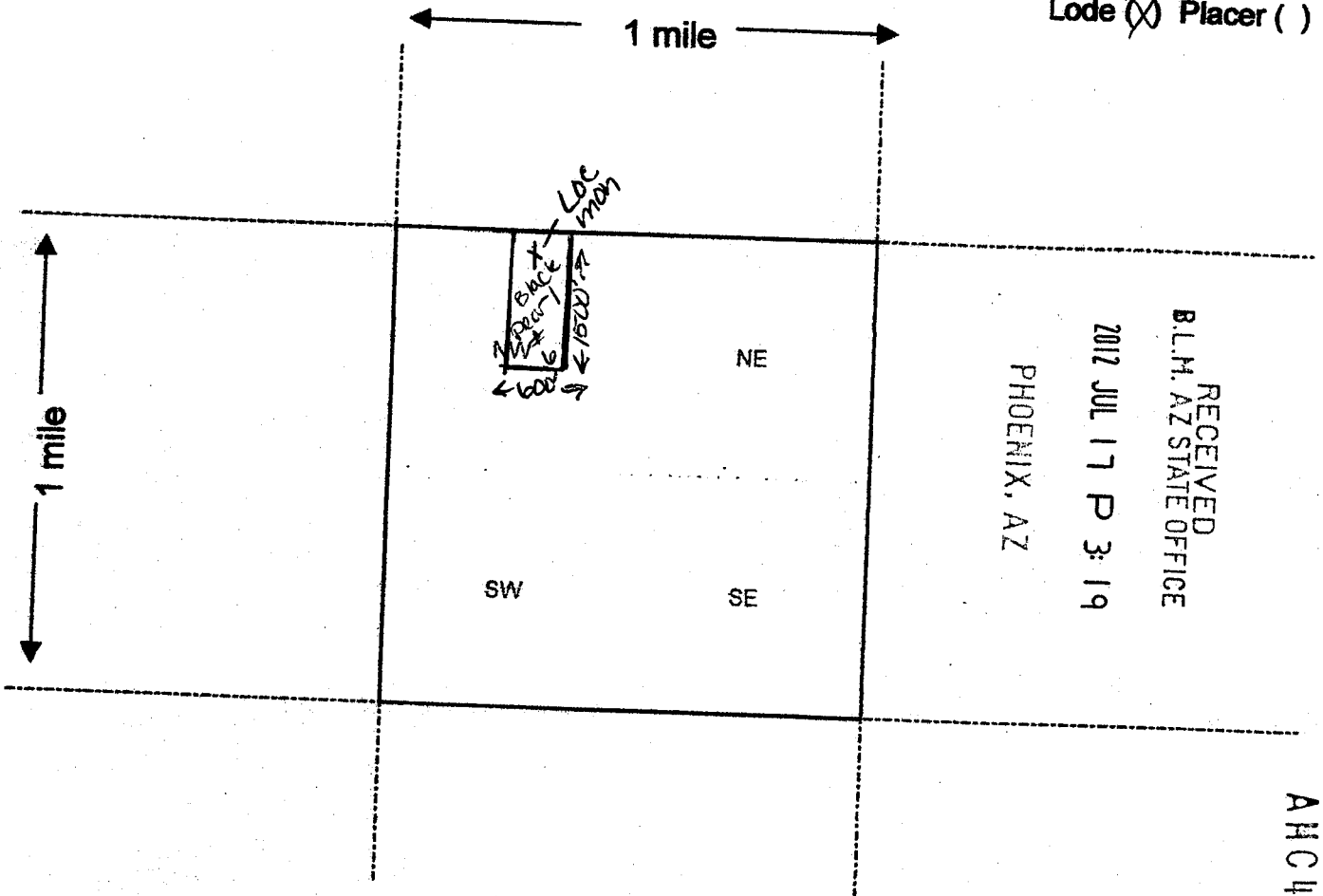
LOCATOR(s) [Signature]

AHC416705

Form MCF100  
Revised July 2005

**MINING CLAIM MAP**

Lode (X) Placer ( )



Scale : 1" = 2000 feet



1. The above map depicts the Black Pearl #10 mining claim, which is located in Section (s) 20, Township 4 N, Range 7 W, Gila and Salt River Base and Meridian, Maricopa County, Arizona.
2. The type of corner and location monuments used are as follows: 2" x 2" x 4' Wood posts with scribed metal tags.
3. The bearings and distances in degrees and feet between claim corners are as depicted on the map.

AHCH416705

Form MCF100a  
Revised July 2005

This form is available from the Arizona Department of Mines & Mineral Resources and may be reproduced.

**LOCATION NOTICE FOR LODE MINING CLAIM**

NOTICE IS HEREBY GIVEN that the Black Pearl #7

\_\_\_\_\_ lode mining claim has been located

by Steve Karolyi whose current mailing  
address is PO BOX 74353, Phoenix  
Arizona 85087

RECEIVED  
B.L.M. AZ STATE OFFICE  
2012 JUL 17 P 3:19  
PHOENIX, AZ  
BLM  
Date  
Stamp

The general course of this claim is North-South and it is situated in Maricopa  
County, Arizona. This claim is 1500' feet in length and 1000' feet in width. This claim runs  
from the location monument on which this location notice is posted approximately 50' feet in a  
North direction to the North end line and 1450' feet in a South direction to the  
South end line. This claim is marked by six monuments, one at each corner and one at the center of each  
end line of the claim.

The location monument on which this notice is posted is situated within Section 20, Township 4  
N, Range 7 W, Gila Salt River Base and Meridian, Arizona and this claim encompasses portions  
of the following quarter section (s), section (s), Township (s) and Range (s) NW 1/4 of Sec. 20  
T4N, R7W

Gila Salt River Base and Meridian, Arizona.

The locality of this claim with reference to some natural object or permanent monument and additional information  
(if any) concerning its locality are as follows: 3800' ft. West and 50' ft.  
South of the NE corner of Sec. 20

DATED AND POSTED on the ground this 29<sup>th</sup> day of April, 2012.

LOCATOR(S) Steve Karolyi

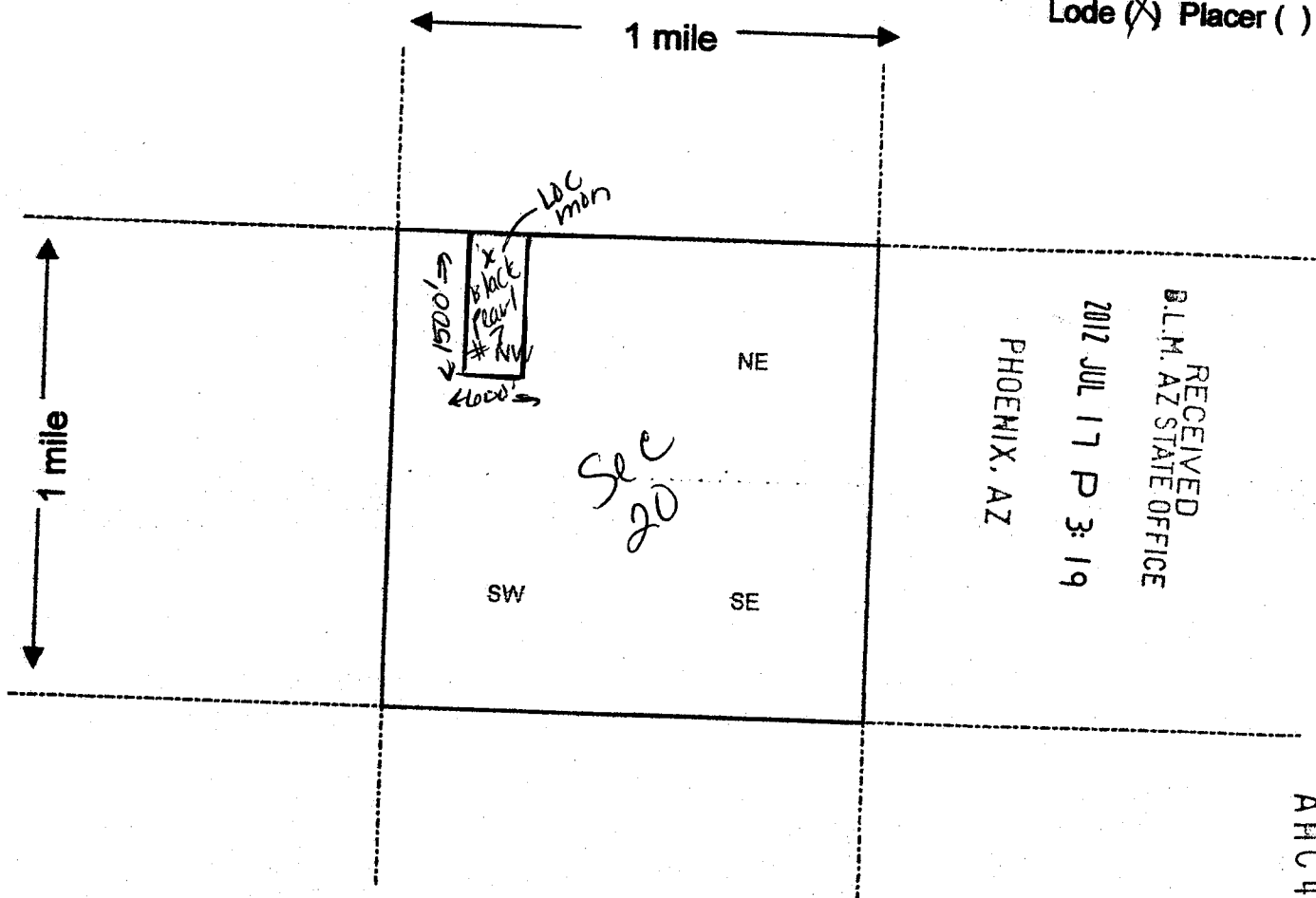
AHCH416706

Form MCF100  
Revised July 2005



**MINING CLAIM MAP**

Lode (X) Placer ( )



Scale: 1" = 2000 feet



1. The above map depicts the Black Pearl #7 mining claim, which is located in Section (s) 20, Township 4 N, Range 7 W, Gila and Salt River Base and Meridian, Maricopa County, Arizona.

2. The type of corner and location monuments used are as follows: 2" x 2" x 4' wood posts with scribed metal tags.

3. The bearings and distances in degrees and feet between claim corners are as depicted on the map.

Form MCF100a  
Revised July 2005

This form is available from the Arizona Department of Mines & Mineral Resources and may be reproduced.

AHC416706

When recorded please return to:  
Steve Karolyi  
P.O Box 74353  
Phoenix, AZ 85087

### Location Notice for Association Placer Mining Claim

Notice is hereby given that the undersigned have on this 3<sup>rd</sup> day of May, 2012 located a placer mining claim in Pinal County, State of Arizona.

The name of this claim is the **Gold Pension #1** and is situated in the SE ¼ of the SE ¼, Section 6, Township 3S, Range 11E, (projected), Gila & Salt River Base and Meridian, Arizona.

The locators of this claim are:

**Steve Karolyi and Tina Lilly**

Steve Karolyi  
P.O. Box 74353  
Phoenix, Az. 85087



RECEIVED  
B.L.M. AZ STATE OFFICE  
2012 JUL 17 P 3:19  
PHOENIX, AZ

The locality of this claim with reference to some natural object or permanent monument and additional information concerning its locality are as follows;

Beginning at a wood post where a copy of this notice is posted: then 50 feet north to the center of the north end line, then 660 feet east to the northeast corner, then 1320 feet south to the southeast corner, then 1320 feet west to the southwest corner, then 1320 feet north to the northwest corner, then 660 feet east to the point of beginning.

Dated and posted on the ground this 3<sup>rd</sup> day of May, 2012

Locator(s)

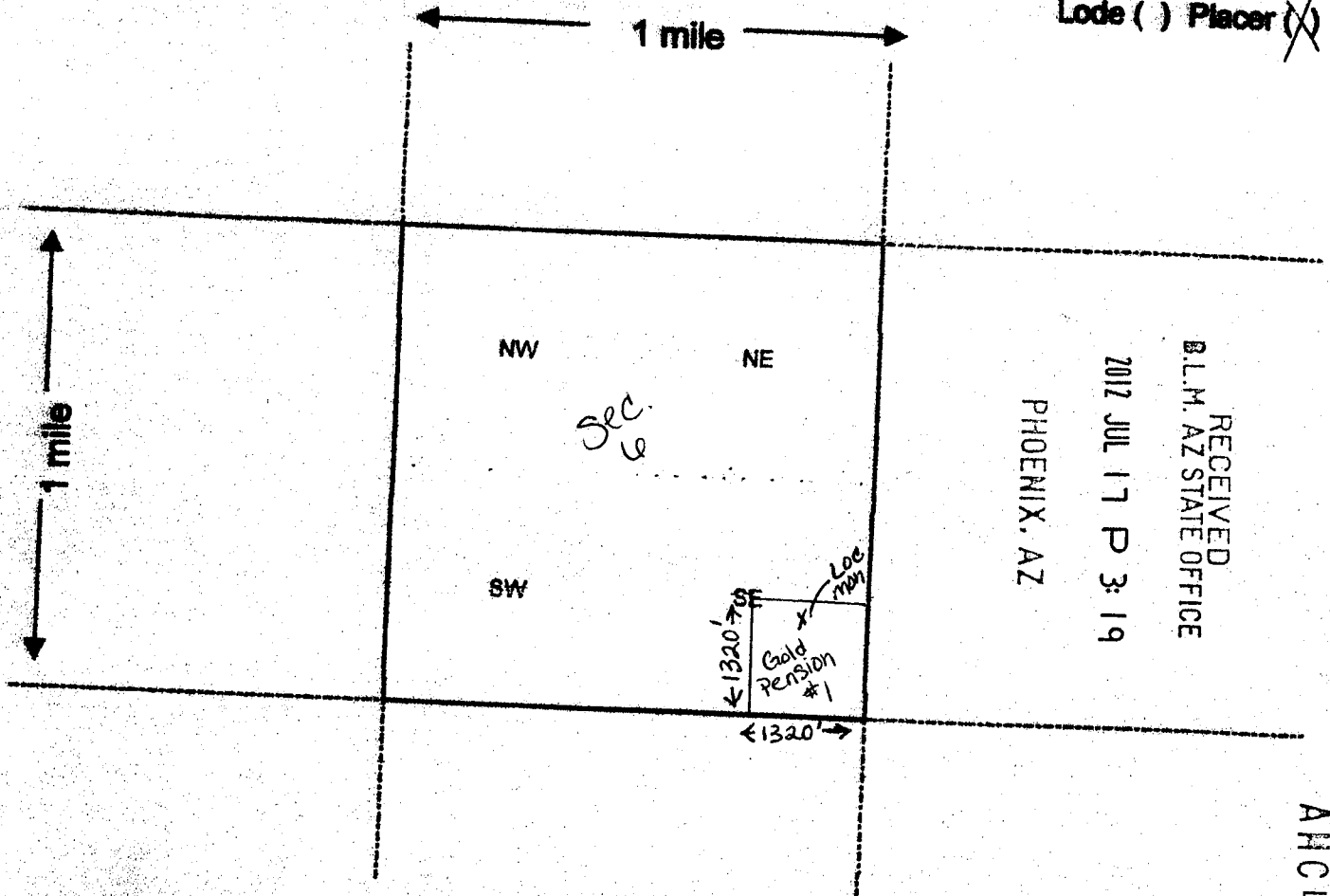
Steve Karolyi

Tina Lilly

AHC416707

MINING CLAIM MAP

Lode ( ) Placer (X)



Scale: 1" = 2000 feet



1. The above map depicts the Gold Pension #1 mining claim, which is located in Section (s) SE 1/4, 6, Township 3 S, Range 11 E, Gila and Salt River Base and Meridian, Pinal County, Arizona.
2. The type of corner and location monuments used are as follows: 2' x 2" x 4' Wood posts with scribed metal tags.
3. The bearings and distances in degrees and feet between claim corners are as depicted on the map.

AHC416707

Form MCF100a Revised July 2005

This form is available from the Arizona Department of Mines & Mineral Resources and may be reproduced.

LOCATION NOTICE FOR PLACER MINING CLAIM

Amendment BLM Serial # ACH 416708

NOTICE IS HEREBY GIVEN that the GOLD PENSION # 2  
\_\_\_\_\_ placer mining claim has been located by

K. MIKE MILLER whose current mailing  
address is 14246 W. FRANCISCAN DR  
SUN CITY WEST, AZ 85375

RECEIVED  
BLM AZ STATE OFFICE  
2012 MAR 16 P 3:50  
PHOENIX, ARIZONA  
BLM  
Date  
Stamp

The general course of this claim is NORTH / SOUTH and it is situated in PINAL  
County, Arizona. This claim is 1320 feet in length and 660 feet in width.

20 ACRE Total Claim Acreage. This claim runs from the location monument on which this location notice is  
posted at the NW corner of the claim approximately 660 feet in a EAST direction to the  
NE end line and 1320 feet in a SOUTH direction to the SE end line. This claim is  
marked by four monuments, one at each corner of the claim.

The location monument on which this notice is posted is situated within Section 6, Township  
3 S, Range 11 E, Gila Salt River Base and Meridian, Arizona. This claim encompasses  
portions of the following legal subdivision(s) if located by legal subdivision or the following quarter section(s),  
section(s), Township(s) and Range(s) SE 1/4, SW 1/4, E 1/2  
TOWNSHIP 3 S, RANGE 11 E, Gila Salt River Base and Meridian, Arizona.

The locality of this claim with reference to some natural object or permanent monument and additional information  
(if any) concerning its locality are as follows: WOOD POST AT NW CORNER THEN  
660 FT EAST TO NE CORNER THEN 1320 FT SOUTH TO SE CORNER  
THEN 660 FT TO SW CORNER The above information is shown on the attached map.

DATED AND POSTED on the ground this 17 day of JULY, 2012

LOCATOR(s)  AGENT

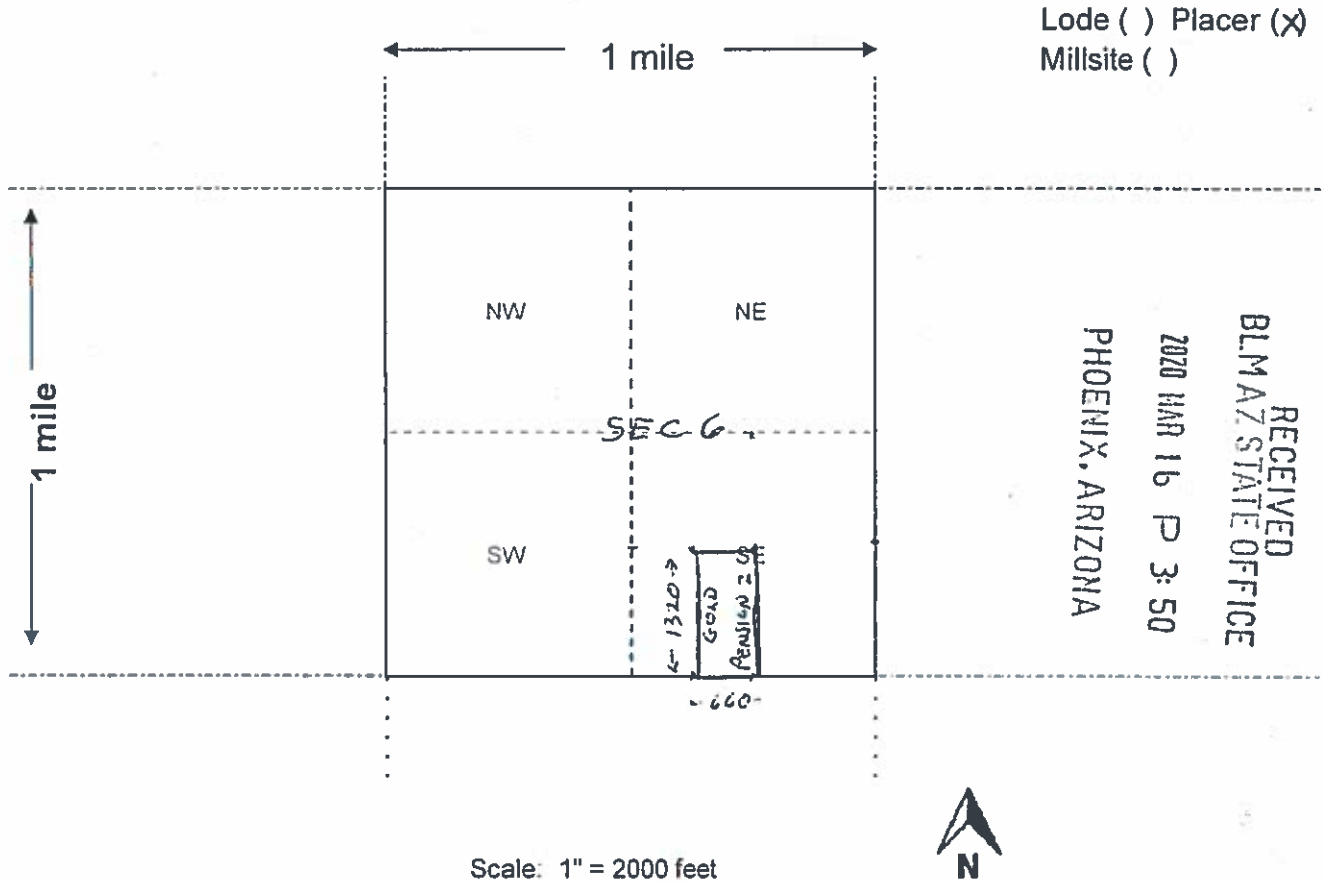
Print Name(s) K. MIKE MILLER

Signature(s) K. Mike Miller

Form MCF102  
Revised Oct 2018

AMC 416708

**MINING CLAIM MAP**



1. The above map depicts the GOLD PENSION #2 mining claim, which is located in Section (s) 6 S, Township 3 S, Range 11 E, Gila and Salt River Base and Meridian, PINAL County, Arizona. Total claim acreage is 20 ACRE
2. The type of corner and location monuments used are as follows: 2" x 2" x 4'  
WOOD POSTS WITH SCRIBED METAL TAGS
3. The bearings and distances in degrees and feet between claim corners and to a public land survey monument are as depicted on the map.
4. If the claim is a placer or millsite claim with exterior limits conforming to legal subdivisions of the public survey, provide a legal description of the claim \_\_\_\_\_

Form MCF100a  
Revised Oct 2018

*Amc 416703*

**United States Department of the Interior**  
**Bureau of Land Management**  
 DIV OF LANDS, MINRLS & ENERGY  
 ONE N CENTRAL AVE  
 PHOENIX, AZ 85004 -4427  
 Phone: 602-417-9200

Receipt	
No:	4715885

Transaction #: 4840886	
Date of Transaction: 03/16/2020	
CUSTOMER:	
KENNETH MIKE MILLER 14246 W FRANCISCAN DR SUN CITY WEST, AZ 85375-5228 US	

LINE #	QTY	DESCRIPTION	REMARKS	UNIT PRICE	TOTAL
1	1.00	LOCATABLE MINERALS / MINING CLAIMS- NOT NEW-UNADJUD, ONE AUTH NO. ONLY / MINING CLAIM MONEY RECEIVED CASES: AMC416708/\$15.00		- n/a -	15.00
<b>TOTAL:</b>					<b>\$15.00</b>

PAYMENT INFORMATION			
NOTE: Items will appear on credit card statement as "Bureau of Land Mgmt CO".			
1	AMOUNT:	15.00	POSTMARKED: N/A
	TYPE:	CREDIT CARD	RECEIVED: 03/16/2020
	NAME:	MILLER, KENNETH MIKE 14246 W FRANCISCAN DR SUN CITY WEST AZ 85375-5228 US	
	CARD NO:	XXXXXXXXXXXX3813	AUTH CODE: 055529
	NAME ON CARD:	KENNETH M MILLER	
	SIGNATURE:		

REMARKS

This receipt was generated by the automated BLM Collections and Billing System and is a paper representation of a portion of the official electronic record contained therein.

*3/26/2020 635 ENTERED ON AMC 416708. PM*



When recorded please return to:  
Steve Karolyi  
P.O. Box 74353  
Phoenix, AZ 85087

### Location Notice for Association Placer Mining Claim

Notice is hereby given that the undersigned have on this 3<sup>rd</sup> day of May, 2012 located a placer mining claim in Pinal County, State of Arizona.

The name of this claim is the **Gold Pension #2** and is situated in the SW ¼ of the SE ¼, Section 6, Township 3S, Range 11E, (projected), Gila & Salt River Base and Meridian, Arizona.

The locators of this claim are:

**Steve Karolyi and Tina Lilly**

Steve Karolyi  
P.O. Box 74353  
Phoenix, Az. 85087



RECEIVED  
B.L.M. AZ STATE OFFICE  
2012 JUL 17 P 3:19  
PHOENIX, AZ

The locality of this claim with reference to some natural object or permanent monument and additional information concerning its locality are as follows;

Beginning at a wood post where a copy of this notice is posted: then 50 feet north to the center of the north end line, then 660 feet east to the northeast corner, then 1320 feet south to the southeast corner, then 1320 feet west to the southwest corner, then 1320 feet north to the northwest corner, then 660 feet east to the point of beginning.

Dated and posted on the ground this 3<sup>rd</sup> day of May, 2012

Locator(s)

  
\_\_\_\_\_  
  
\_\_\_\_\_

Steve Karolyi

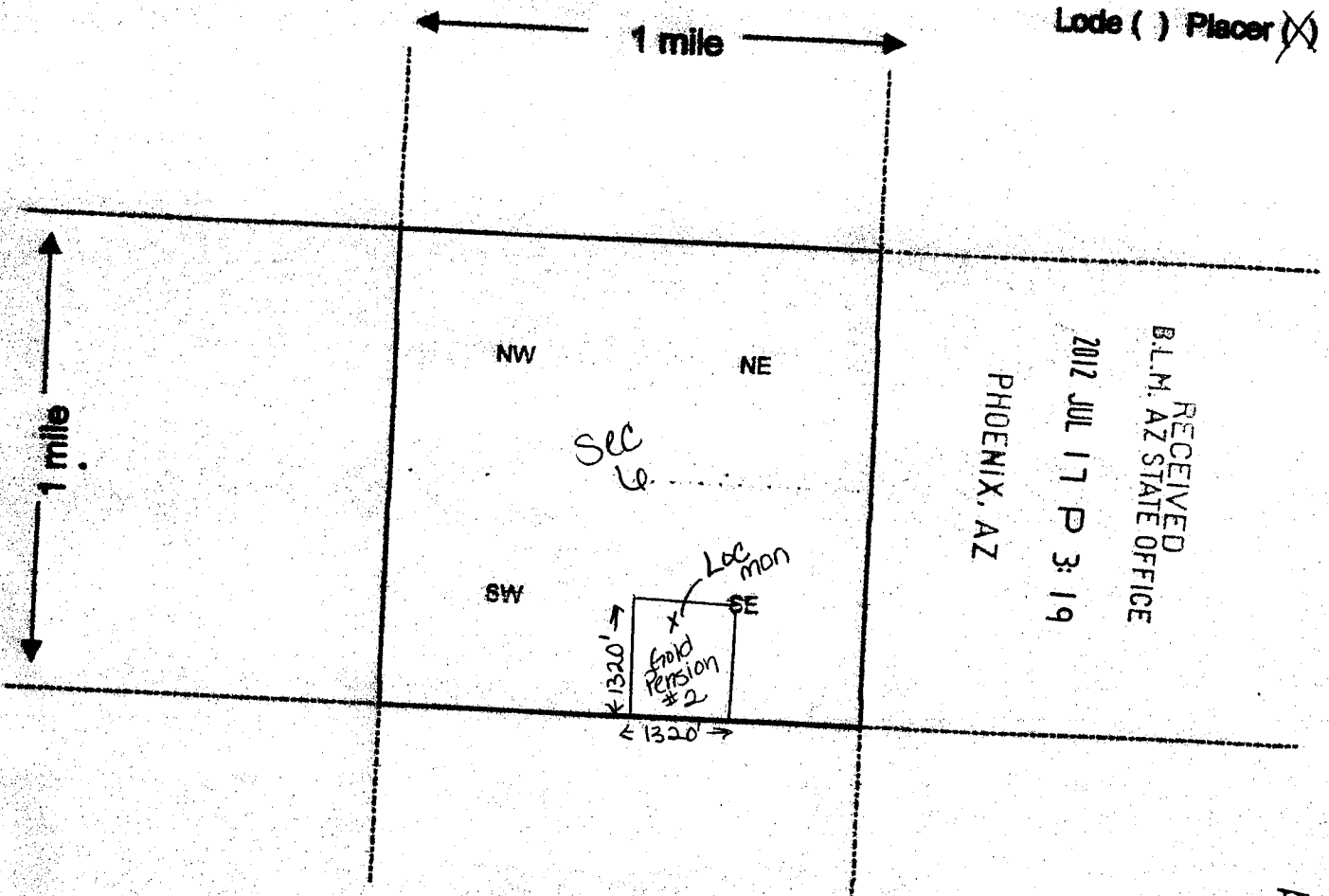
Tina Lilly

AHC416708



**MINING CLAIM MAP**

Lode ( ) Placer (X)



Scale: 1" = 2000 feet



1. The above map depicts the Gold Pension #2 mining claim, which is located in Section (s) SE 1/4, 16, Township 3 S, Range 11 E, Gila and Salt River Base and Meridian, Pinal County, Arizona.
2. The type of corner and location monuments used are as follows: 2" x 2" x 4' wood posts with scribed metal tags.
3. The bearings and distances in degrees and feet between claim corners are as depicted on the map.

AMC416708

Form MCF100a  
Revised July 2005

This form is available from the Arizona Department of Mines & Mineral Resources and may be reproduced.

DEPARTMENT OF INTERIOR  
BUREAU OF LAND MANAGEMENT

Input Parameters for Geographic Report with Land

System Id = CR

Admin State = AZ

Geo State =

Casetype Begins With

Case Disp Txt = AUTHORIZED, CANCELLED, EXPIRED, PENDING, REJECTED, RELINQUISHED, VOID, WITHDRAWN

Mer Twp Rng = 14 0030S 0110E

Section = 006, 999

Mtrs =

Commodity =

Commodity Txt =

Pending Org =

Pend Org Decode =

Total Rows Returned: 2

RUN TIME: 03:04 PM

Adm State: AZ

UNITED STATES DEPARTMENT OF INTERIOR  
BUREAU OF LAND MANAGEMENT  
GEOGRAPHIC REPORT WITH LAND  
Sorted by Meridian Township Range

RUN DATE: 07/17/2012  
Page 1 of 1

Serial Number: AZA 035539

Total Case Acres: 0.134

<u>Casetype</u>	<u>Case Disp</u>	14	0030S	0110E	<u>Sect</u>	<u>Sur Typ</u>	<u>Sur Num</u>	<u>Suff</u>	<u>Subdivision</u>	<u>Act Pend</u>
281001	PENDING				006	LOTS MNR			7; S2SESW,SWSWSE;	Y Y

Serial Number: AZA 035642

Total Case Acres: 0.134

<u>Casetype</u>	<u>Case Disp</u>	14	0030S	0110E	<u>Sect</u>	<u>Sur Typ</u>	<u>Sur Num</u>	<u>Suff</u>	<u>Subdivision</u>	<u>Act Pend</u>
281009	PENDING				006	LOTS MNR			7; S2SESW,SWSWSE;	

DEPARTMENT OF INTERIOR  
BUREAU OF LAND MANAGEMENT

Input Parameters for Geographic Report with Land

System Id = CR

Admin State = AZ

Geo State =

Casetype Begins With

Case Disp Txt = AUTHORIZED, CANCELLED, EXPIRED, PENDING, REJECTED, RELINQUISHED, VOID, WITHDRAWN

Mer Twp Rng = 14 0040N 0070W

Section = 020, 999

Mtrs =

Commodity =

Commodity Txt =

Pending Org =

Pend Org Decode =

Total Rows Returned: 1

RUN TIME: 03:06 PM

Adm State: AZ

UNITED STATES DEPARTMENT OF INTERIOR  
BUREAU OF LAND MANAGEMENT  
GEOGRAPHIC REPORT WITH LAND  
Sorted by Meridian Township Range

RUN DATE: 07/17/2012  
Page 1 of 1

Serial Number: AZA 035197

Total Case Acres: 5.000

<u>Casetype</u>	<u>Case Disp</u>			<u>Sect</u>	<u>Sur Typ</u>	<u>Sur Num</u>	<u>Suff</u>	<u>Subdivision</u>	<u>Act Pend</u>
380913	AUTHORIZED	14	0040N	0070W	020	ALIQ		NE;	



